



## **CITY OF SALEM, MASSACHUSETTS**

**Kimberley Driscoll  
Mayor**

January 11, 2018

Honorable Salem City Council  
Salem City Hall  
Salem, Massachusetts 01970

Ladies and Gentlemen of the City Council:

I am very pleased to appoint Kurt Ankey-Beauchamp, of 19 Harbor Street #5, to the Salem Public Art Commission, to take the seat of Lillian Hsu, whose terms has concluded and who has opted not to seek reappointment to the commission. I hope you will join me in thanking Ms. Hsu for her service on the Public Art Commission. Mr. Ankey-Beauchamp is appointed to a two-year term to expire January 11, 2020.

Mr. Ankey-Beauchamp is a professional artist working as a freelance designer, a graphic designer, and a graphic novelist. His work has garnered awards from the New England Book Show, the Society of Illustrators, and the Massachusetts Independent Comics Expo. A graduate of the University of Wisconsin-Madison, where he earned a BA in English Literature and Philosophy, Mr. Ankey-Beauchamp's paintings have been exhibited at such regional art institutions as the Cape Ann Art Museum, Tusinski Gallery, the Art Room of Gloucester, Flatrocks Gallery, J. Lucas Gallery, as well as at private businesses and workplaces, as well as local community centers and public buildings.

I strongly recommend confirmation of Mr. Ankey-Beauchamp's appointment to the commission. We are fortunate that he is willing to serve our community in this important role and lend his expertise and dedication to the Public Art Commission and its work.

Very truly yours,

A handwritten signature in black ink, reading "Kim Driscoll", written in a cursive style.

Kimberley Driscoll  
Mayor  
City of Salem

## Kurt Ankeny

## Graphic Novelist and Painter

**Born** 1976, Minneapolis, Minnesota  
**Lives/Works** Salem, Massachusetts

**Contact** 19 Harbor Street No. 5, Salem, MA 01970  
(978) 631-6559  
kurtankeny@gmail.com  
www.kurtankeny.com

### Education

1999 University of Wisconsin-Madison, BA

### Painting Exhibitions

- 2014-2017 *East End Open Studios*, Ipswich Moving Company, Ipswich, Massachusetts.  
2015 *Friends of the Gallery Show*, Tusinski Gallery, Rockport, Massachusetts.  
2013 *Cape Ann Artisans at 30*, Cape Ann Art Museum, Gloucester, Massachusetts.  
2012 *Winter Salon*, Flatfile Boston, Boston, Massachusetts.  
2011 *Kurt Ankeny*, Alchemy Restaurant, Gloucester, Massachusetts.  
*Art Now: Rockport*, Rockport Lodge, Rockport, Massachusetts.  
*White Out*, Tusinski Gallery, Rockport, Massachusetts.
- 2010 *Art in Lanesville*, Lanesville Community Center, Gloucester, Massachusetts.
- 2009 *Kurt Ankeny/Paul Goldberg*, The Art Room, Gloucester, Massachusetts.  
*Susie Fields/Kurt Ankeny*, Sawyer Free Library, Gloucester, Massachusetts.  
*Views of Ipswich Bay*, Lone Gull Coffeehouse, Gloucester, Massachusetts.  
*Art in Lanesville*, Lanesville Community Center, Gloucester, Massachusetts.  
*You Are Here*, Flatrocks Gallery, Gloucester, Massachusetts.  
*Views of Gloucester Harbor*, Flatrocks Gallery, Gloucester, Massachusetts.  
*Icons & Art: Michelle & Barack*, J. Lucas Gallery, Provincetown, Massachusetts.  
*Small Gifts Show*, Flatrocks Gallery, Gloucester, Massachusetts.
- 2008 *Pia Juhl Nadel/Kurt Ankeny*, Cove Gallery, Gloucester, Massachusetts.  
*Art in Lanesville*, Lanesville Community Center, Gloucester, Massachusetts.  
*Holiday Cheers*, Cove Gallery, Gloucester, Massachusetts.  
*Small Works*, Flatrocks Gallery, Gloucester, Massachusetts.

### Awards

- 2017 Best American Comics, excerpt of *In Pieces: Someplace Which I Call Home*.  
Invited to speak at the Parsons School of Design.  
New England Book Show Award for *In Pieces: Someplace Which I Call Home*.
- 2016 Massachusetts Independent Comics Expo (MICE) Mini-Grant award.
- 2015 New England Book Show Award for *Saltwater Snow*.  
Society of Illustrators MOCCA Arts Festival Award of Excellence.
- 2009 Pensioner with La Maison d'Artist de la Grande Vigne, Dinan, France.

19 Harbor Street No. 5, Salem, Massachusetts 01970 | 978.631.6559 | kurtankeny@gmail.com

## **Kurt Ankeny-Beauchamp**

**Contact** 19 Harbor Street, #5, Salem, MA 01970  
(202) 374-9925  
kurtankeny@gmail.com  
www.kurtankeny.com

### **Education**

1999 University of Wisconsin-Madison, BA in English Literature and Philosophy

### **Employment History**

#### **2005-Present Freelance Designer**

Ankeny Studio

*Freelance design services including corporate catalog design, product photography, basic website design, copyediting, design for the digital environment, illustration, and product design. Clients include: Select Sport America, Ipswich Dance Foundation Inc., Wulla Clothing, The Town of Ipswich, Kidder Smith Gallery, Northern Virginia Magazine, Granite State University, and Mersen USA.*

#### **2004-2005 Information Technology Communications Coordinator**

George Mason University, Fairfax, Virginia

*Duties included designing, creating, and disseminating informational articles and fliers concerning IT Department initiatives, new software, and computer security guidelines targeted at administrative, faculty, and student audiences. Conducted interviews and wrote articles for the CIO outreach newsletter.*

#### **2002-2004 Executive Assistant to the Chief Information Officer**

Naval Postgraduate School, Monterey, California

*Duties included support activities for the CIO and other executives, including correspondence, scheduling, call screening, record keeping, information graphics design, and PowerPoint design. Spearheaded the Naval Postgraduate School Fact Book 2003, an inaugural publication detailing basic data common to institutions of higher learning. Designed as well as oversaw printing and dissemination of the Fact Book. Oversaw production and editing of a short documentary film concerning the concentration of meteorological, educational, and oceanographic institutions around the Monterey Bay. Documentary project culminated in a meeting and discussion of joint project opportunities attended by the heads of each of the eleven featured institutions. Received the United States Department of the Navy's Meritorious Civilian Service medal.*

#### **2001-2002 Recruiter, Human Resources Department**

Epic Systems Corporation, Madison, Wisconsin

*Worked to find qualified employees for Epic's various departments. Screened resumes, tested candidates, conducted in-depth interviews and reference checks, and consulted weekly with the CEO on potential hires.*

#### **1999-2001 Assistant English Teacher**

Towns of Ogoe and Takine Boards of Education, Fukushima, Japan

*Prepared lesson plans and English language related games and activities for a range of students from 1st grade to adult. Served as translator for the two Boards of Education.*

**Languages** Japanese, French, Spanish

**Software/Social Media** Adobe Creative Cloud, Microsoft Office Suite, Facebook, Instagram, Tumblr, Twitter, MailChimp, Constant Contact

**References** Available upon request.





**CITY OF SALEM, MASSACHUSETTS**

Kimberley Driscoll  
Mayor

January 25, 2018

Honorable Salem City Council  
Salem City Hall  
Salem, Massachusetts 01970

Ladies and Gentlemen of the City Council:

I am very pleased to appoint Mary Anne Silva, of 17 Sumner Road, to the Salem Cemetery Commission to fill the remainder of the three-year term of Ruth Kapnis, which will expire on February 2, 2019. I hope you will join me in thanking Ms. Kapnis for her fifteen years of service on the Cemetery Commission and for her commitment to our community.

Ms. Silva is a dedicated volunteer here in Salem, serving on the South Salem Neighborhood Association Board of Directors, the Salem Access TV Board of Directors, and as an active member of the Friends of Greenlawn, for whom she has edited and produced tours of Greenlawn Cemetery. She is an amateur photographer, who, in her free time, documents headstones for [www.findagrave.com](http://www.findagrave.com).

I strongly recommend confirmation of Ms. Silva's appointment to the commission. We are fortunate that she is willing to serve our community in this important role and lend her expertise and dedication to the Cemetery Commission and its work.

Very truly yours,

A handwritten signature in dark ink, appearing to read "Kim Driscoll", is written over a light blue horizontal line.

Kimberley Driscoll  
Mayor  
City of Salem

## Mary Anne Silva

---

Salem, MA 01970 | Tel: 978.273.6909 | E-mail: masilva@comcast.net

### Administrative Assistant

#### Summary of Qualifications

---

Proven investigative, analytical, administrative, customer-service, problem-solving, and technical skills.

- Provide outstanding customer service
- Process mail and answer phones
- Schedule, organize, and set up special events
- Maintain personnel files
- Run CORIs for new and current employees
- Proofread documents
- Train staff
- Investigate billing issues

#### Professional Highlights

---

##### *Administrative Assistant*

Essex North Shore Technical High School, Danvers, MA

2000–2017

Worked with Administrative Assistant in Superintendent's Office to process mail, answer phones, set up outside events, maintain personnel files, run CORIs for new and current employees, proofread documents, schedule usage of school facilities, and organize luncheons.

Original position had no description so defined job based on need as school climate and structure changed and grew in size and number of students and staff.

#### Additional Relevant Experience

---

##### *Billing Supervisor / Customer Service Provider*

Bell Atlantic, Lynn, MA / North Greenbush, NY

Managed work flow, administered attendance policy, maintained personnel records, created development / discipline program for performance reviews. Devised procedures and provided training for rectifying billing discrepancies. Identified causes of discrepancies and instituted corrective measures through interaction with other departments. Enhanced customer service substantially.

Recognized twice for President's Award.

Received incoming customer calls and assisted customers by directing questions to the appropriate department; analyzed advertising program; investigated and negotiated adjustments; consistently recognized by customers for high-quality service.

#### Education

---

*Extensive NYNEX Management Technical Training*

*Coursework, Salem State University*



## **CITY OF SALEM, MASSACHUSETTS**

**Kimberley Driscoll  
Mayor**

January 25, 2018

Honorable Salem City Council  
Salem City Hall  
Salem, Massachusetts 01970

Ladies and Gentlemen of the City Council:

I am very pleased to appoint Geri Yuhas, of 28C Federal Street, to the Salem Board of Health to fill the remainder of the three-year term of Nancy Crowder, which will expire on April 14, 2019. I hope you will join me in thanking Ms. Crowder for her service on the Board of Health and for her commitment to our community.

Ms. Yuhas retired in 2012 after a 49-year career as a registered nurse. For the first thirteen years of her career she worked on the staff at a variety of hospitals, including Philadelphia General Hospital – the institution where she earned her nursing diploma - Detroit General Hospital, Mount Auburn Hospital, and Salem Hospital. The bulk of her professional career, however, was as a pediatric nurse practitioner at Marblehead Pediatrics for 36 years, following her certification in that field from Northeastern University in 1976. Ms. Yuhas is an engaged volunteer in our community, having served on the board at My Brother's Table and, most recently, as a member of Green Salem, our city recycling committee.

I strongly recommend confirmation of Ms. Yuhas' appointment to the board. We are fortunate that she is willing to serve our community in this important role and lend her expertise and dedication to the Board of Health and its work.

Very truly yours,

A handwritten signature in dark ink, appearing to read "Kim Driscoll", is written over a light blue horizontal line.

Kimberley Driscoll  
Mayor  
City of Salem



Geri Yuhas  
28C Federal Street, Salem, MA 01970

**STATUS:** Retired Registered Nurse, Pediatric Nurse Practitioner

**EDUCATION:** Nursing Diploma, Philadelphia General Hospital, 1963  
Pediatric Nurse Practitioner Certification, Northeastern University, 1976

**EXPERIENCE:**

1963 to 1976- Various positions from staff nurse to supervisor as a registered nurse in the following institutions:

Philadelphia General Hospital  
Detroit General Hospital  
Brent General Hospital  
Mount Auburn Hospital  
Salem Hospital  
Hunt Hospital

1976 to 2012- Pediatric Nurse Practitioner  
Marblehead Pediatrics

**COMMUNITY:**

In the past I have been on the board of My Brother's Table , in Lynn MA,  
At present I am on The Salem Recycle Committee and on the Ward 2 Democratic Committee.

**PERSONAL:** D.O.B. -9/24/42  
Married 54 years  
Lived in Salem since 2008

Phone- 978-594-8124  
Email- geri.y@comcast.net



## **CITY OF SALEM, MASSACHUSETTS**

Kimberley Driscoll  
Mayor

January 25, 2018

Honorable Salem City Council  
Salem City Hall  
Salem, Massachusetts 01970

Ladies and Gentlemen of the City Council:

I appoint, subject to City Council confirmation, the following members of the Salem Affordable Housing Trust Fund Board of Trustees.

<b>First Name</b>	<b>Last Name</b>	<b>Address</b>	<b>Term</b>	<b>Term Expiration</b>
Rebecca	Curran	14 Clifton Avenue	2-years	January 25, 2020
Mickey	Northcutt	9 Northey Street #1	2-years	January 25, 2020

These individuals were selected based on their expertise and their role on other relevant City boards that are engaged with housing issues – specifically Zoning Board of Appeals and Community Preservation Committee. I enthusiastically recommend confirmation of their appointments to the Affordable Housing Trust Fund Board and ask that you join me in thanking them for their commitment to our community and to helping us address our housing situation.

Very truly yours,

A handwritten signature in cursive script, reading "Kim Driscoll", is written in dark ink.

Kimberley Driscoll  
Mayor  
City of Salem



## **CITY OF SALEM, MASSACHUSETTS**

Kimberley Driscoll  
Mayor

January 25, 2018

Honorable Salem City Council  
Salem City Hall  
Salem, Massachusetts 01970

Ladies and Gentlemen of the City Council:

I appoint, subject to Council confirmation, Ashley Blanco to the Youth Commission for a one-year term to expire May 12, 2018. Ms. Blanco will be replacing the seat held by Ruby Cheresnowsky whose term expires May 12, 2018.

Ms. Blanco is a senior at Salem Academy Charter School. She is involved in a number of extracurricular activities in school and her community. She has volunteered her time at My Brother's Table, is a mentor for the middle school program at SACS, Member of the Honor society, and involved in sports.

Ms. Blanco would be a great asset to the Salem Youth Commission. She holds a 4.0 GPA; she is a great leader, role model, and very committed students which are all important attributes that make up the Commission.

I enthusiastically recommend the confirmation of Ms. Blanco's appointment.

Sincerely,

A handwritten signature in black ink that reads "Kimberley Driscoll". The signature is written in a cursive, flowing style.

Kimberley Driscoll  
Mayor  
City of Salem



**CITY OF SALEM, MASSACHUSETTS**

Kimberley Driscoll  
Mayor

January 25, 2018

Honorable Salem City Council  
Salem City Hall  
Salem, Massachusetts 01970

Ladies and Gentlemen of the City Council:

I appoint, subject to Council confirmation, Valentina Mendez to the Youth Commission for a one-year term to expire May 12, 2018. Ms. Mendez will be replacing the seat held by Jorge Gomez Frometa whose term expires May 12, 2018.

Ms. Mendez is a Sophomore at Salem State University who is currently studying Journalism. She is a member of Alpha Lambda Delta Sorority Inc., and is a member of the Public Relation Student Society of America.

Ms. Mendez brings great perceptiveness to the youth commission as our first member at the Collegiate level and will be a great role model for our current younger members. Ms. Mendez would be a great asset to the Salem Youth Commission. She is a great leader, role model, and a very committed student which are all important attributes that make up the Commission.

I enthusiastically recommend the confirmation of Ms. Mendez's appointment.

Sincerely,

*Kimberley Driscoll*

Kimberley Driscoll  
Mayor  
City of Salem



## **CITY OF SALEM, MASSACHUSETTS**

**Kimberley Driscoll  
Mayor**

January 25, 2018

Honorable Salem City Council  
Salem City Hall  
Salem, Massachusetts 01970

Ladies and Gentlemen of the City Council:

I appoint, subject to Council confirmation, Ishmael Telemaco the Youth Commission for a one-year term to expire May 12, 2018. Mr. Telemaco will be replacing the seat held by Jared Lubas whose term expires May 12, 2018.

Mr. Telemaco was a member of the first cohort in the Salem Youth Commission. He was appointed in May 2016 as a Senior at Salem High School and now joins us again as a first-year student at Bunker Hill Community College. Mr. Telemaco has worked summers as a camp counselor at the YMCA. He is still interested in culinary arts and plans make a career as a chef or in managing hotels and restaurants.

I believe that Mr. Telemaco is an exceptional student who will bring a wide variety of skills, interests, and ideas to this new commission. We are fortunate indeed that he is so committed to making Salem a better community for himself, his peers, and all of us.

I enthusiastically recommend the confirmation of Mr. Telemacos's appointment.

Sincerely,

A handwritten signature in black ink that reads "Kimberley Driscoll". The signature is written in a cursive, flowing style.

**Kimberley Driscoll  
Mayor  
City of Salem**



## **CITY OF SALEM, MASSACHUSETTS**

Kimberley Driscoll  
Mayor

January 25, 2018

Honorable Salem City Council  
Salem City Hall  
Salem, Massachusetts 01970

Ladies and Gentlemen of the City Council:

I appoint, subject to Council confirmation, Lillian Kelley to the Youth Commission for a one-year term to expire May 12, 2019. Ms. Kelley will be replacing the seat held by Nick Angeramo whose term expires May 12, 2019. Nick Angeramo will participate as an Associate Youth Commission Member.

Ms. Kelley is a sophomore at Salem Academy Charter School. She is involved in a number of extracurricular activities in school and her community. She is a member of the Junior Honor Society, a recipient of the academic achievement award in math, theater, history and other subjects.

Ms. Kelley would be a great asset to the Salem Youth Commission. She is considering teaching, astrobiology or journalism as potential careers, she holds a 4.0 GPA, and she is a great leader, role model, and a very committed student which are all important attributes that make up the Commission.

I enthusiastically recommend the confirmation of Ms. Kelly's appointment.

Sincerely,

A handwritten signature in black ink that reads "Kimberley Driscoll". The signature is written in a cursive, flowing style.

Kimberley Driscoll  
Mayor  
City of Salem



## **CITY OF SALEM, MASSACHUSETTS**

Kimberley Driscoll  
Mayor

February 8, 2018

Honorable Salem City Council  
Salem City Hall  
Salem, Massachusetts 01970

Ladies and Gentlemen of the City Council:

I am very pleased to appoint Deborah Amaral, of 172 Marlborough Road, to the Salem Parks and Recreation Commission to fill the remainder of the five-year term of Leslie Tuttle, which will expire on May 1, 2018. I hope you will join me in thanking Ms. Tuttle for her service on the Parks and Recreation Commission, as well as the Community Preservation Committee, and for her commitment to our community.

Ms. Amaral has a lengthy career in recreation and community service, having served as the Executive Director of the Salem YMCA for nearly eleven years. In 2011 she left that role to take on the position of CEO of the Malden YMCA, where she currently oversees the daily operations of that organization, as well as numerous programs, events, classes, and more. Ms. Amaral is dedicated to the youth of Salem, having served as a member of the Salem School Committee for several years. She earned a B.A. in Political Science and Religion from Drew University before going on to receive an M.B.A. with a focus on public and non-profit management from Boston University in 1994.

I strongly recommend confirmation of Ms. Amaral's appointment to the Parks and Recreation Commission. We are fortunate that she is willing to serve our community in this important role and lend her expertise and dedication to the commission and its work.

Very truly yours,

A handwritten signature in black ink, reading "Kim Driscoll", written in a cursive style.

Kimberley Driscoll  
Mayor  
City of Salem



## **CITY OF SALEM, MASSACHUSETTS**

Kimberley Driscoll  
Mayor

February 8, 2018

Honorable Salem City Council  
Salem City Hall  
Salem, Massachusetts 01970

Ladies and Gentlemen of the City Council:

I am very pleased to appoint Attorney Chris Drucas, of 68 Cavendish Circle, to the Salem Zoning Board of Appeals to fill the remainder of the three-year term of Tom Watkins, which will expire on May 1, 2018. I hope you will join me in thanking Mr. Watkins for his service on the ZBA and for his commitment to our community.

Attorney Drucas has owned his own law practice here in Salem since 1974, where he specializes in corporate and business law. He has much experience in zoning and land use law, as well as estate administration and planning, employment law, and contracts. His clients are local small and family-owned businesses. Attorney Drucas earned his undergraduate degree in economics from Northeastern University and went on to receive his law degree from Suffolk University Law School. Prior to moving to Salem, Attorney Drucas served as a Selectman in the Town of Swampscott, where he also served as an elected Town Meeting Member and on the Finance Committee. Attorney Drucas has volunteered extensively for our community and the region, serving on the board of the Salem YMCA and Salem Red Cross, and as chair of the board for Project Cope and HealthNet.

I strongly recommend confirmation of Attorney Drucas' appointment to the Zoning Board of Appeals. We are fortunate that he is willing to serve our community in this important role and lend his expertise and dedication to the board and its work.

Very truly yours,

A handwritten signature in cursive script, reading "Kim Driscoll".

Kimberley Driscoll  
Mayor  
City of Salem





## CITY OF SALEM, MASSACHUSETTS

Kimberley Driscoll  
Mayor

February 8, 2018

Honorable Salem City Council  
Salem City Hall  
Salem, Massachusetts 01970

Ladies and Gentlemen of the City Council:

I appoint, subject to City Council confirmation, the following members of the Salem Affordable Housing Trust Fund Board of Trustees.

First Name	Last Name	Address	Term	Term Expiration
Benjamin	Anderson	10 Adams Street	2-years	February 8, 2020
Grace	Harrington	107 Highland Avenue #3	2-years	February 8, 2020

These individuals were selected based on their expertise and their role on other relevant City boards that are engaged with housing issues – specifically Planning Board and the Salem Redevelopment Authority. I enthusiastically recommend confirmation of their appointments to the Affordable Housing Trust Fund Board and ask that you join me in thanking them for their commitment to our community and to helping us address our housing situation.

Very truly yours,

A handwritten signature in black ink, appearing to read "Kim Driscoll", is written over a faint, larger version of the same signature.

Kimberley Driscoll  
Mayor  
City of Salem



## CITY OF SALEM, MASSACHUSETTS

Kimberley Driscoll  
Mayor

January 8, 2018

Honorable Salem City Council  
Salem City Hall  
Salem, Massachusetts 01970

Ladies and Gentlemen of the City Council:

I reappoint, subject to City Council confirmation, the following member of the Salem Licensing Board.

First Name	Last Name	Address	Term	Term Expiration
Robert	St. Pierre		6 years	1/8/2024

I enthusiastically recommend confirmation of Chief St. Pierre's reappointment to the Licensing Board and ask that you join me in thanking him for his continued dedicated service and commitment to our community.

Very truly yours,

A handwritten signature in black ink, appearing to read "Kim Driscoll".

Kimberley Driscoll  
Mayor  
City of Salem



# CITY OF SALEM

In City Council,  
February 8, 2018

**Ordered:**

That the sum of Sixty-Four Thousand and Fifty Dollars (\$64,050.00) is hereby appropriated within the "Capital Outlay Renovations & Repairs" account (20003-586018) to be expended for the Purchase of Turn Out Gear by the Fire Department in accordance with the recommendation of Her Honor the Mayor.



## **CITY OF SALEM, MASSACHUSETTS**

Kimberley Driscoll  
Mayor

February 8, 2018

Honorable Salem City Council  
Salem City Hall  
Salem, Massachusetts 01970

Ladies and Gentlemen of the City Council:

The enclosed Order appropriates \$64,050 from our capital outlay account to fund the purchase of replacement and new turnout gear for the Salem Fire Department. These funds will be combined with \$29,000 in emergency management grant funds to enable the department to replace 30 sets of gear beyond the standard number we normally replace in a given year.

This additional quantity is due to the current equipment either reaching the end of its scheduled lifespan or the gear being needed for the ten new firefighters we have added to the department's ranks over the last two years. We would normally incorporate this funding into the regular capital budget, but given the availability of these grant funds and the timing of the lifespan on the current gear, we are making this appropriation request mid-fiscal year.

While we are obligated to provide this critical safety equipment for our firefighters on the basis of our collective bargaining contract with them, I hope you will agree that we ought to ensure our firefighters and first responders have the gear and equipment they require regardless. I recommend adoption of the enclosed Order and invite you to contact Chief Cody directly with any questions you may have regarding it.

Very truly yours,

A handwritten signature in black ink, reading "Kim Driscoll".

Kimberley Driscoll  
Mayor  
City of Salem

**CITY OF SALEM**  
**Capital Outlay Expenditure Request Form**

**To: Mayor Kimberley Driscoll**

**From Department: 100 Fire  
February 5, 2018**

**Date:**

---

**Expense Line To : 20003-586018 - Equipment**

**Amount:**

**Description:** Firefighting Personal Protective Equipment (PPE). Suit (Pants, Suspenders and Jacket) are ordered from Globe Manufacturing and meets or exceeds NFPA 1971 (standard on structural firefighting gear).

---

**Expense Line To : 20003-584618 – Renovations & Repairs**

**Amount:**

**Description:**

---

---

**For Finance Dept and Mayor's Use Only:**

☐ City Council Approval

**Recommendation:**

☐ Approved ☐ Denied

  
**Finance Director**

---

**Mayor**

---

**Processed: Date: \_\_\_\_\_ By: \_\_\_\_\_**

**CO # \_\_\_\_\_ JE# \_\_\_\_\_ Trans # \_\_\_\_\_**



# City of Salem, Massachusetts

## Fire Department


David W. Cody  
Chief  
(978) 744-6990  
dcody@salem.com

48 Lafayette Street  
Salem, Massachusetts 01970-3695  
Tel. (978) 744-1235  
Fax (978) 745-4646

Fire Prevention  
Bureau  
978-745-7777

January 30, 2018

Mayor Kimberley Driscoll  
City of Salem  
93 Washington Street  
Salem, Massachusetts 01970



Dear Mayor Driscoll:


During our recent round of negotiations, the subject of turn out gear became a key topic. Since 1997 our collective bargaining agreement (CBA) has read *"As budget funding will allow, each employee shall be furnished with two (2) complete sets of turn out clothing (coat, trousers and suspenders) to allow rotation, cleaning and repair."* We have maintained this policy to the best of our ability up to now.

In 2007 we applied for and received an Assistance to firefighter grant to replace a large number of our turn out sets. We are now at the ten year mark, a NFPA standard for the retirement of turnout clothing.

This year, like last, I have used our Emergency Management Planning Grant (EMPG) money to replace \$29,000 dollars of gear along with our regular protective clothing budget line. This year we need to replace 30 additional sets of gear due to either their expiration date or to supply a second set of gear for new hires. We have had 10 new hires in the last two years. Each set of Globe turn out gear is purchased from Bergeron Protective Clothing (who is on the State bid list) for \$2,135.00.

I respectfully request a supplemental appropriation of \$64,050.00 from the short term CIP fund to support this purchase using the current language from our CBA *"The Chief shall include in his annual budget request funds sufficient to provide each firefighter with two (2) sets turn out clothing (coat, trousers, and suspenders) to allow rotation, cleaning and repair and to provide for replacement of gear in excess of ten (10) years in order to comply with NFPA standards."*

Sincerely,

  
David W. Cody  
Chief of Department

## **Globe Suits**

**In 2007** (24) Phillips, Cranney, OKeefe E, Klientob, K Koen, Cook, Morrison, Lt Brennan, Krajieski, Payne, Jellison, J Koen, Cooke, O'Leary, Dionne, Francis, PK Marfongelli, Bernie Z, Digiacomo, Avigian, Schaeublin, Croteau

**In 2008** ,O'Boyle, Silva, Lemelin, Mento, Dickie Thomas include in next year

**In 2009** (7) Leonard, Flynn

**In 2010** (7) Defranco F, Jurasek, Hebert Lt, Holtzer, Jon Thomas, Haggerty, Cosbar

**In 2011** (3) Palamara, Finnemore, Potvin, Bresnahan, Luzinski, LeBlanc, Griffin, Gaudet

**In 2012**(14) Tremblay, Frechette, Arno, Lohnes, Reyes, Roth, K O'Keefe, Krajieski, RW Thomas, Cranney, Keane, Buonfiglio, Tarasuik, McCarthy

**In 2013** (13) Blanchette, Klientob, Theriault, O'Keefe E, Pelletier, Twomey, Morrison, PK Marfongelli, Griffin, Digiacomo, Gaudet, Leonard, J Koen

**In 2014** (19) Rene Arroyo, A Francis, Payne, Arno, Brophy, Mike OD, Burke, Tremblay, K Koen, Cook, Dickie Thomas, Marfongelli, Flynn, Austin, Potvin, Al-Nabulsi, Avigian, Dionne, Geary, (Harrington Beaudet Giunta)

**In 2015** (20) J Koen, Sanville, Henderson, Monahan, Lt Brennan, Burns, F DeFranco, Cooke, Darisse, Tobin, Michaud, Palamara, Hebert Lt, Bernie Z, Butler, Cosbar, Buonfiglio, Blanchette, Edge, Riley

**In 2016** (16) Caceres, Nolasco, Lohnes, Silva, Encarnacion, Keane, Henderson, Levesque, Rust, Sullivan, Sievert, Donahue, Reyes, Francis, Bolduc, Jurasek

**In 2017** (11) Jellison, Cardoza, Finnemore, Hagerty, Caceres, Ataide, Tarasuik, Gallant, McCarthy, Brennan K, Arroyo



Needed first suit for Welch and Hebert

Needed 2nd set for Levesque Donahue Sievert Sullivan Rust Nolasco Encarnacion Walsh  
Hebert Caceres

Price= 2017 \$2135.00 figuring a 3% increase per year

10 Year look ahead for Turn out Pant and coat

2018 30 @ \$2134.64= 64,050.00

2019 7 @ \$2199.00= 15,393.00

2020 7 @ \$2264.00= 15,848.00

2021 8 @ \$2331.00= 18,648.00

2022 14 @ \$2400.00= 33,600.00

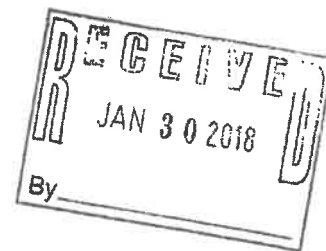
2023 13 @ \$2472.00= 33,136.00

2024 19 @ \$2546.00= 48,374.00

2025 20 @ \$2622.00= 52,440.00

2026 16 @ \$2700.00= 43,200.00

2027 11 @ \$2781.00= 30,591.00







# CITY OF SALEM

In City Council,  
February 8, 2018

**Ordered:**

That the sum of Forty-Two Thousand One Hundred and Forty-Eight Dollars and Eighty-Six Cents (\$42,148.86) is hereby appropriated from the "Receipts Reserved – Golf Course" account (24361-4800) to the Golf Course – Equipment Account (16512-5860) in accordance with the recommendation of Her Honor the Mayor.



**CITY OF SALEM, MASSACHUSETTS**

Kimberley Driscoll

Mayor

February 8, 2018

To the City Council  
City Hall  
Salem, Massachusetts

Ladies and Gentlemen of the Council:

Enclosed herewith is a request for an appropriation of Forty-Two Thousand One Hundred and Forty-Eight Dollars and Eighty-Six Cents (\$42,148.86) from the "Receipts Reserved – Golf Course" (24361-4800) to the "Golf Course" equipment account (16512-5860).

This appropriation is necessary for the final payment for equipment lease from PNC equipment finance.

I recommend passage of the accompanying Order.

Very truly yours,

A handwritten signature in black ink, appearing to read "Kim Driscoll", is written over the printed name.

Kimberley Driscoll  
Mayor



Kimberley Driscoll  
MAYOR

## CITY OF SALEM, MASSACHUSETTS

PARK, RECREATION & COMMUNITY SERVICE

5 Broad Street, Salem MA 01970

Tel. (978) 744-0180/(978) 744-0924

Fax (978) 744-7225

Trish O'Brien  
Superintendent

To: The Honorable Mayor Driscoll

From: Patricia O'Brien

Date: January 30, 2018

This letter is to request a transfer in the amount of \$42,148.86 from the golf course receipts reserve (2436) to Equipment (16512-5860).

This is for final payment for equipment lease from PNC equipment finance.

Sincerely,

A handwritten signature in black ink, appearing to read "Patricia O'Brien", is written over a large, loopy flourish.

Patricia O'Brien

Superintendent

Park, Recreation and Community Services

**CITY OF SALEM – Finance Department**  
**Free Cash, W & S R/E, R/Res & Budget Transfer Request Form**

From: P&R – Golf Course

Department

  
Department Head Authorizing Signature

Date

1-30-18

Budget or R/Res

Budget \$12,000

Transfers

To : 16512-5860

(Org/Object)

Desc: Equipment

Balance: \$880.23

Budget Amt: \_\_\_\_\_

From : 2436

Desc: R/Res Golf Course

Balance: \_\_\_\_\_

(\*Note - Please include letter to Mayor for Transfers from different Personnel & Non-personnel lines)

Current Balance in Receipts Reserved Fund Above (if applicable) - \$63,848.00 Date: 1/30/18

Free Cash or To : \_\_\_\_\_

Desc: \_\_\_\_\_

Budget Amt: \_\_\_\_\_

Balance: \_\_\_\_\_

Retained Earnings (W/S) (Org/Object)

Please circle one

**Amount Requested:**

\$ 42,148.86

**Reason (Be Specific)** This amount is needed in order to pay the final year of an equipment rental lease with PNC Equipment Finance

*For Finance Department and Mayor's Use Only:*

\_\_\_\_\_ Budget Transfer

\_\_\_\_\_ Mayor Approval

\_\_\_\_\_ City Council Approval

\_\_\_\_\_ Free Cash Appropriation – City Council Approval – Gen Fund \$ \_\_\_\_\_

Free Cash Balance

\_\_\_\_\_ R/E Appropriation –Water \$ \_\_\_\_\_  
R/E Balance

\_\_\_\_\_ R/E Appropriation Sewer \$ \_\_\_\_\_  
R/E Balance

☒ Receipts Reserve – City Council Approval

\$ 63,848.00  
R/Res Fund Balance

\_\_\_\_\_ Raise & Appropriate

\_\_\_\_\_ Other

**Recommendation:** \_\_\_\_\_ Approved \_\_\_\_\_ Denied

  
Finance Director

**Completed:** Date: \_\_\_\_\_ By: \_\_\_\_\_ CO # \_\_\_\_\_ JE#: \_\_\_\_\_ Transfer #: \_\_\_\_\_



# CITY OF SALEM

In City Council,  
February 8, 2018

## Ordered:

That the sum of Twelve Thousand Dollars (\$12,000.00) is hereby appropriated from the "Fund Balance Reserved for Appropriation – Free Cash" account (1-3245) to the Electrical Street Lighting account (12452-5213) in accordance with the recommendation of Her Honor the Mayor.



**CITY OF SALEM, MASSACHUSETTS**

Kimberley Driscoll

Mayor

February 8, 2018

To the City Council  
City Hall  
Salem, Massachusetts

Ladies and Gentlemen of the Council:

Enclosed herewith is a request to transfer Twelve Thousand Dollars (\$12,000.00) from the Fund Balance Reserved for Appropriation – Free Cash account (1-3245) to the Electrical Street Lighting account (12452-5213).

This request is necessary to cover the costs of a contractor, due to an employee being out sick.

I recommend passage of this accompanying order.

Sincerely,

A handwritten signature in black ink, appearing to read "Kim Driscoll", is written over the printed name.

Kimberley Driscoll  
Mayor



KIMBERLEY DRISCOLL  
MAYOR

JOHN J. GIARDI  
CITY ELECTRICIAN

## CITY OF SALEM, MASSACHUSETTS

ELECTRICAL DEPARTMENT  
44 LAFAYETTE STREET  
TEL (978) 745-6300  
FAX (978) 745-4638  
JGIARDI@SALEM.COM

January 26, 2018


Mayor Kimberley Driscoll  
City of Salem  
93 Washington Street  
Salem, MA 01970

Dear Mayor Driscoll:

I am writing this letter to let you know the departments current situation in regard to our personnel and the amount of work we have ahead of us. We have one staff member that is still out on medical leave. I will need to keep Brian Sweeney on staff to help while we are short staffed.

I'm requesting another \$12,000.00 to keep Mr. Sweeney on staff until the end of April 2018. Thank you for your help on this matter as we move forward into the busy holiday season.

Sincerely,

  
John J. Giardi  
City Electrician

**CITY OF SALEM – Finance Department**  
**Free Cash, W & S R/E, R/Res & Budget Transfer Request Form**

From: Electrical Department *John J. Pradel* Department Head/Authorizing Signature 1/26/18 Date

**Budget or R/Res** Budget Amt: \_\_\_\_\_  
**Transfers** To: \_\_\_\_\_ Desc: \_\_\_\_\_ Balance: \_\_\_\_\_  
 (Org/Object)  
 From: \_\_\_\_\_ Desc: \_\_\_\_\_ Balance: \_\_\_\_\_  
 (\*Note - Please include letter to Mayor for Transfers from different Personnel & Non-personnel lines)  
 Current Balance in Receipts Reserved Fund Above (if applicable) - \$ \_\_\_\_\_ Date: \_\_\_\_\_

**Free Cash or** To: 12452-5213 Desc: Street Lighting Budget Amt: 250,000  
**Retained Earnings (W/S)** (Org/Object) Balance 161,049.63  
 Please circle one

**Amount Requested:** \$ 12,000.00

**Reason (Be Specific)** Contracted Services to cover department  
while a staff member is on sick leave

*For Finance Department and Mayor's Use Only:*

☐ Budget Transfer ☒ Mayor Approval ☒ City Council Approval  
☒ Free Cash Appropriation – City Council Approval – Gen Fund \$ 871,686.35  
 Free Cash Balance  
☐ R/E Appropriation – Water \$ \_\_\_\_\_ R/E Appropriation Sewer \$ \_\_\_\_\_  
 R/E Balance R/E Balance  
☐ Receipts Reserve – City Council Approval \$ \_\_\_\_\_  
 R/Res Fund Balance  
☐ Raise & Appropriate ☐ Other \_\_\_\_\_

Recommendation: ☐ Approved ☐ Denied

*John J. Pradel*  
 Finance Director

Completed: Date: \_\_\_\_\_ By: \_\_\_\_\_ CO # \_\_\_\_\_ JE# \_\_\_\_\_ Transfer #: \_\_\_\_\_



**CITY OF SALEM, MASSACHUSETTS  
FY 2018 FREE CASH SUMMARY**

1/29/2018  
10:35 AM

Description		Date To Council	Pending Free Cash	Date Approved	C.O. #	Approved Free Cash	Reason
CERTIFIED FREE CASH							
						4,922,937.00	
20% To Stabilization	11/16/17			11/16/17	649	(984,587.40)	Free Cash transfer per Finance Policies
20% to CIP	11/16/17			11/16/17	649	(984,587.40)	Free Cash transfer per Finance Policies
5% to OPEB	11/16/17			11/16/17	649	(246,146.85)	Free Cash transfer per Finance Policies
Board of Health - Overtime	11/16/17			11/16/17	655	(2,000.00)	Unanticipated additional weekend hours for pop-up events
COA-Printing & Binding	11/16/17			11/16/17	652	(20,000.00)	Expenses for Salem for All Ages
Electrical - Street Lighting	12/07/17			12/07/17	698	(12,000.00)	To hire contractor to cover inspections for employee out on medical leave
Offset Tax Rate	12/07/17			12/07/17	692	(1,694,429.00)	Free cash to offset tax rate
Planning Contracted Services	12/07/17			12/07/17	699	(2,000.00)	Research, data input and analysis for green communities initiatives
Planning Overtime	01/11/18			01/11/18	11	(5,200.00)	Unanticipated OT needed for document handling for City Hall Annex move
HR Overtime	01/11/18			01/11/18	11	(1,800.00)	Unanticipated OT needed for document handling for City Hall Annex move
Building Insp Overtime	01/11/18			01/11/18	11	(1,200.00)	Unanticipated OT needed for document handling for City Hall Annex move
Health Overtime	01/11/18			01/11/18	11	(1,800.00)	Unanticipated OT needed for document handling for City Hall Annex move
Veterans In-State Travel	01/25/18		(1,500.00)				Unanticipated training for Veterans Administrations Claims
City Council Advertising	01/25/18		(28,000.00)				Additional funds needed due to increased volume of advertising needed for council
Planning Contracted Services	01/25/18		(2,500.00)				City share of North Shore Mobility Study
Police Medical	01/25/18		(45,000.00)				Additional funds needed for police medical expenses
DPS Equipment Repairs	01/25/18		(18,500.00)				Additional funds needed for repairs to DPS equipment/trucks
Electrical Street Lighting	02/08/18		(12,000.00)				Additional funds needed for repairs to DPS equipment/trucks

**TOTAL FREE CASH USED  
BALANCE**

(107,500.00)  
859,686.35

(3,955,750.65)  
967,186.35



# CITY OF SALEM

In City Council,  
February 8, 2018

**Ordered:**

That the sum of Three Thousand Seven Hundred and Twenty-Two Dollars (\$3,722.00) is hereby appropriated from the "Receipts Reserved – Golf Course" account (24361-4800) to the Golf Course – Renovations/Repairs Account (16512-5846) for the repair of the pump house at the Golf Course in accordance with the recommendation of Her Honor the Mayor.



**CITY OF SALEM, MASSACHUSETTS**

Kimberley Driscoll

Mayor

February 8, 2018

To the City Council  
City Hall  
Salem, Massachusetts

Ladies and Gentlemen of the Council:

Enclosed herewith is a request for an appropriation of Three Thousand Seven Hundred and Twenty-Two Dollars (\$3,722.00) from the "Receipts Reserved – Golf Course" (24361-4800) to the "Golf Course – Renovations/Repairs Account (16512-5846).

This appropriation is necessary for the repair of the pump house at the Golf Course.

I recommend passage of the accompanying Order.

Very truly yours,

A handwritten signature in black ink, appearing to read "Kim Driscoll", is written over the printed name.

Kimberley Driscoll  
Mayor



Kimberley Driscoll  
MAYOR

Trish O'Brien  
Superintendent

**CITY OF SALEM, MASSACHUSETTS**  
**PARK, RECREATION & COMMUNITY SERVICE**  
5 Broad Street, Salem MA 01970  
Tel. (978) 744-0180/(978) 744-0924  
Fax (978) 744-7225

To: The Honorable Mayor Driscoll  
From: Patricia O'Brien, Superintendent  
Date: February 1, 2018

Dear Mayor Driscoll,

This letter is to request a transfer in the amount of \$3,722.00 from the golf course receipts reserve (2436) to Renovation/Repairs line (16512-5846) for completion of the Pump house project.

O'Connor Pumps is currently working on the pump house project and are recommending replacing two 15 HP pumps and one motor. These were not included in the original bid/request, because at the time they were functional. But after consulting with Paul and O'Connor, the pump motor is coming to the end of its life and they recommend replacing it now. During the work, it was discovered that the pump casings were corroded and impellers were worn. This will cause lower water output than they are normally capable of producing.

It will be cost effective for the City and will save about \$2000 by replacing them now while they are in the midst of doing the work. Between the previous electronic upgrade, and now the pipes, valves and the pumps, everything will be new and functioning at full capacity.

Thank you for your attention to this matter.

Sincerely,

A handwritten signature in black ink, appearing to read "Patricia M. O'Brien", is written over a horizontal line.

Patricia M. O'Brien

Superintendent

Park, Recreation and Community Services

**CITY OF SALEM – Finance Department**  
**Free Cash, W & S R/E, R/Res & Budget Transfer Request Form**

From: P&R – Golf Course

Department

  
Department Head Authorizing Signature

Date

Feb 1, 2018

Budget or R/Res

Budget \$9,000.00

Transfers

To : 16512-5846  
(Org/Object)

Desc: Renovation & Repairs Balance: \$433.73

Budget Amt: \_\_\_\_\_

From : 2436

Desc: R/Res Golf Course

Balance: \_\_\_\_\_

(\*Note - Please include letter to Mayor for Transfers from different Personnel & Non-personnel lines)

Current Balance in Receipts Reserved Fund Above (if applicable) - \$63,373.00 Date: 2/01/18

Free Cash or To : \_\_\_\_\_

Desc: \_\_\_\_\_

Budget Amt: \_\_\_\_\_

Balance: \_\_\_\_\_

Retained Earnings (W/S) (Org/Object)

Please circle one

Amount Requested:

\$ 3,722.00

Reason (Be Specific) This amount is needed in order to replace failing equipment that was identified while the contractor was working on the pump house rebuild.

**For Finance Department and Mayor's Use Only:**

\_\_\_\_\_ Budget Transfer

☒ Mayor Approval

\_\_\_\_\_ City Council Approval

\_\_\_\_\_ Free Cash Appropriation – City Council Approval – Gen Fund \$ \_\_\_\_\_

Free Cash Balance

\_\_\_\_\_ R/E Appropriation –Water \$ \_\_\_\_\_

R/E Balance

\_\_\_\_\_ R/E Appropriation Sewer \$ \_\_\_\_\_

R/E Balance

☒ Receipts Reserve – City Council Approval

\$ 64,373.00

R/Res Fund Balance

\_\_\_\_\_ Raise & Appropriate

\_\_\_\_\_ Other

Recommendation: \_\_\_\_\_ Approved \_\_\_\_\_ Denied

  
Finance Director

Completed: Date: \_\_\_\_\_ By: \_\_\_\_\_ CO # \_\_\_\_\_ JE#: \_\_\_\_\_ Transfer #: \_\_\_\_\_



# CITY OF SALEM

In City Council,

Ordered:

February 8, 2018

To accept the donation(s) listed below totaling Two Thousand Dollars (\$2,000.00). These funds will be deposited into the account listed below in accordance with the recommendation of Her Honor the Mayor.

From:	Fund Name	Org/Obj	Amount	
Friends of the Salem COA	COA Donation	24011-4830	\$	2,000.00
Total			\$	2,000.00



**CITY OF SALEM, MASSACHUSETTS**

Kimberley Driscoll

Mayor

February 8, 2018

Honorable Salem City Council  
Salem City Hall  
Salem, Massachusetts 01970

Ladies and Gentlemen of the City Council:

Enclosed herewith is a request to accept the following donation from The Friends of the Salem COA in the amount of Two Thousand Dollars (\$2,000.00). These funds will be deposited into the Council on Aging Donation fund 24011-4830.

In order to accept the donation approval must be given by both the Mayor and City Council. I ask that the members of the City Council join with me in accepting these funds to be used towards the Council on Aging Donation Fund.

Very truly yours,

A handwritten signature in black ink, appearing to read "Kim Driscoll", is written over the printed name.

Kimberley Driscoll  
Mayor



**CITY OF SALEM, MASSACHUSETTS**  
PARK, RECREATION & COMMUNITY SERVICES  
5 BROAD ST., SALEM, MA 01970

TEL: (978) 744-0180 OR (978) 744-0924  
FAX (978) 744-7225  
POBRIEN@SALEM.COM

**KIMBERLEY DRISCOLL**  
MAYOR

**PATRICIA O'BRIEN**  
SUPERINTENDENT

January 29, 2018

Mayor Kimberley Driscoll  
93 Washington Street  
Salem, MA 01970

Dear Mayor Driscoll,

The Salem Council on Aging respectfully requests a donation acceptance of \$2,000 from the Friends of the Salem COA to be used for fees associated with events and programs that low-income seniors cannot afford. While many of our events and classes are free, there are some that require a fee. This donation acceptance would allow certain elders the opportunity to participate in additional activities over the course of 2018.

Fund 2401  
Org/Obj is 24011-4830

Thank you for your consideration.

Sincerely,

A handwritten signature in black ink, reading "Teresa Gove Arnold".

Teresa Gove Arnold  
Director  
Salem Council on Aging

Cc: Patricia O'Brien





# CITY OF SALEM

In City Council,

February 8, 2018

**Ordered:**

The Canal Street and Marblehead/Salem off street bike path is hereby named the "Mayor Anthony V. Salvo Bike Trail" in honor of the late Mayor Anthony V. Salvo, who led this City from 1984 to 1989.



## **CITY OF SALEM, MASSACHUSETTS**

Kimberley Driscoll  
Mayor

February 8, 2018

Honorable Salem City Council  
Salem City Hall  
Salem, Massachusetts 01970

Ladies and Gentlemen of the City Council:

Attached please find an Order naming the Canal Street and Marblehead/Salem off-street bike path the Mayor Anthony V. Salvo Bike Trail, in honor of the late Mayor Salvo, who led this City from 1984 to 1989. Like you, I was deeply saddened by Mayor Salvo's passing last year. He loved Salem with a spirit of dedication that few could match. Mayor Salvo's tireless efforts, both in public service and as a volunteer in numerous capacities, his passion for the people of Salem, and his profound commitment to our city left this community a better place as a result.

Mayor Salvo, as many of you may recall, was an avid bicyclist and could often be seen pedaling around Salem, before, during, and after his time as Mayor. He loved cycling, not only as a form of recreation and exercise, but as a way to commute. Late last year I was contacted by members of Mayor Salvo's family and we spoke about a way to commemorate his memory and celebrate his positive contributions to our city. They were in agreement that something related to bicycling in Salem would be an ideal match to his passions, both for cycling and for our community.

For that reason, I am honored to submit the enclosed Order naming the new off-street bike path that will run from Marblehead all the way to downtown Salem in his honor. This trail enters South Salem very near where Mayor Salvo lived and, when complete, will offer a safe off-street bicycle and pedestrian path linking downtown Salem all the way to downtown Marblehead. It is a project that, I believe, Mayor Salvo would have enjoyed and made use of regularly. I recommend adoption of the enclosed Order.

Very truly yours,

A handwritten signature in dark ink, reading "Kim Driscoll". The signature is fluid and cursive, with the first name "Kim" and last name "Driscoll" clearly distinguishable.

Kimberley Driscoll  
Mayor  
City of Salem



## **CITY OF SALEM, MASSACHUSETTS**

**Kimberley Driscoll  
Mayor**

February 8, 2018

Honorable Salem City Council  
Salem City Hall  
Salem, Massachusetts 01970

Ladies and Gentlemen of the City Council:

As you may recall, late last year we issued a request for proposals for a high-speed fiber internet provider and we received one response, from SiFi. Their proposal was reviewed by a committee consisting of City staff, City Councillor Josh Turiel, and a community resident with expertise in the industry, and it was found to satisfy the requirements of the RFP.

SiFi intends to install a fiber network that will provide high-speed internet service to any home or business that wishes to purchase it. SiFi will not be the internet service provider, however: they will construct the network and then lease it to one or more ISPs, who will offer the service to customers. The entire network must be constructed within 48 months of the execution of their required agreements. Such a network would offer competition to our local internet service provider, giving residents greater choice and bolstering our local economy.

The majority of the installation will be done using micro-trenching, a minimally invasive technique that consists of a one- to two-inch-wide trench in the roadway near the curb, deep enough to get under the asphalt. In some locations, conventional trenching may be required, however it is a last resort. In other places, SiFi will utilize the existing storm and sanitary sewer system to run the fiber. Terms in the agreement protect the City's sewer system and require network maintenance to be the responsibility of company. In all places where either conventional or micro-trenching is utilized the company will restore the roadway or sidewalk to its original materials condition. With conventional trenching on roadways paved within the last five years, a full curb-to-curb repaving is required. SiFi and their contractor will meet on a regular basis with staff from the Engineering Department to review the work planned for each road and restoration plans for that roadway.

We are currently negotiating the terms of a Fiber Optic Network Installation Agreement with the company. This agreement is, effectively, a master street-opening permit for the city, which will require the City Council's review and approval. The terms of the Agreement are primarily

focused on the construction and restoration protocols, though other components are also included, such as termination, liability, and so forth. To help us ensure the document protects the City to the greatest extent feasible we retained specialized legal counsel – Davis, Malm & D'Agostine, P.C. – to assist us.

In addition, City departments including Police, Fire/Emergency Management, Information Technology, Traffic and Parking, Engineering, and Schools have begun meeting with SiFi to review the options available to us for smart city enhancements and connections, which will be possible as a result of the fiber network's construction. These connection points will allow for a wide variety of public service enhancements, such as smart street and traffic light controls, flood sensors in catch basins, improved video camera feeds for public safety, enhanced radio communications for first responders, and the availability of free or discounted Wi-Fi internet service for Salem Public School students in their home.

The opportunities that a city-wide fiber network present are truly exciting. We look forward to completing our legal negotiations with SiFi and presenting you with a proposed agreement in the coming weeks. No action is required at this time, but if you have specific questions, concerns or ideas about the fiber network, smart city elements, the construction of the network, micro-trenching, and so forth, please feel free to contact my office. We have a team working on these matters and expect to bring an agreement to the City Council later this year.

Very truly yours,



Kimberley Driscoll  
Mayor  
City of Salem



**City of Salem, Massachusetts  
Traffic and Parking Commission**

120 Washington Street, 3<sup>rd</sup> Floor

Salem, MA 01970

[www.salem.com](http://www.salem.com)

**Kimberley L. Driscoll, Mayor**

**Tanya Stepasiuk, Chair, Salem Traffic and Parking Commission**

Tuesday, February 6, 2018

Salem City Council  
93 Washington Street  
Salem, MA 01970

Dear City Council,

On behalf of the Traffic and Parking Commission, included for consideration of the Salem City Council is a resubmission of a proposed ordinance amendment to Chapter 42, Traffic Ordinances. The amendment proposes to repeal sections of the Traffic Ordinances and incorporate them within Traffic and Parking Commission Regulations.

As established in Chapter 2, Article IV, Division 12, §2-989 of the City Ordinances, the Traffic and Parking Commission may adopt regulations which would become effective upon the approval of the City Council. Once established, these regulations shall authorize the Commission to administer the specific parking and traffic regulations contained therein and may authorize the Commission to act without further Council approval on the specified public street or parking designations. Any other parking or traffic recommendation of the Commission for which the Commission has not been authorized by the City Council to administer shall be proposed to the City Council for adoption as a City Ordinance or Council Order. As such, and as described above, the Traffic and Parking Commission proposes to repeal the sections listed in the ordinance amendment from the Traffic Ordinances (Chapter 42) and incorporate them within Traffic and Parking Commission Regulations.

A copy of the proposed amendment, along with a copy of the Traffic and Parking Commission's Traffic and Parking Regulations proposal, is included for your review and consideration. Please note that all text included in the regulations proposal was taken directly from the Ordinance and moved into the Regulations Proposal. No new text was drafted; however, in a few instances "City Council" has been substituted with "Traffic and Parking Commission," and tables have been updated to include recent ordinance amendments (e.g. handicap parking amendments) where appropriate.

Thank you for your consideration of this proposal. We look forward to working with you through this process.

Sincerely,

A handwritten signature in dark ink, appearing to read "Tanya Stepasiuk", is written over a horizontal line.

Tanya Stepasiuk  
Chair, Salem Traffic and Parking Commission

# City of Salem

---

*In the year Two Thousand and Eighteen*

## **An Ordinance**

*Be it ordained by the City Council of the City of Salem, as follows:*

**Section 1.** Delete in their entirety the following sections of Chapter 42, Salem Traffic Ordinance, and incorporate within the Traffic and Parking Regulations:

Article I, Sec. 10. One-way streets.

Article I, Sec. 10A. One-way streets, Certain times.

Article I, Sec. 11. Bus Stops.

Article I, Sec. 12. Taxicab stands.

Article I, Sec. 13. Service Zones.

Article I, Sec. 13A. Parking in service zone limited – Live parking.

Article I, Sec. 13B. Fire lanes.

Article I, Sec. 14. Corner distances.

Article I, Sec. 17. Penalties

Article I, Sec. 17A. Schedule of fines re: Penalties.

Article II, Sec. 20A. Experimental regulations for the purpose of trial.

Article III, Sec. 28. Location of bus stops and taxicab stations.

Article III, Sec. 29A. Signs, traffic signals, devices, school zones, meters and markings.

Article IV, Sec. 43. No driving on sidewalks.

Article IV, Sec. 43A. Operation of electronic personal assistance mobility devices.

Article IV, Sec. 49. Obedience to isolated stop signs.

Article V, Sec. 50. Prohibited in certain specified places.

Article V, Sec. 50A. Handicapped zones.

Article V, Sec. 50B. Handicapped zones, limited time.

Article V, Sec. 50C. Handicapped zone, bus stop.

Article V, Sec. 51. Parking prohibited on certain streets.

Article V, Sec. 51A. Night parking.

Article V, Sec. 51B. Parking prohibited at certain times on certain streets.

Article V, Sec. 52. Bus Stops.

Article V, Sec. 53. Taxicab stands.

Article V, Sec. 54. Reserved parking, horse drawn carriages.

Article V, Sec. 54.A. Reserved parking, Holyoke Square.

Article V, Sec. 55. Parking vehicles for sale prohibited.



**TRAFFIC AND PARKING COMMISSION**  
**TRAFFIC AND PARKING REGULATIONS**

**CITY OF SALEM**

**(DRAFT PROPOSAL: JANUARY 2018)**



## **PREFACE**

These Traffic and Parking Regulations were adopted by the City Council of the City of Salem on [INSERT DATE OF ADOPTION HERE], and by the Traffic and Parking Commission on [INSERT DATE OF ADOPTION HERE] pursuant to the provisions of the City Ordinances of the City of Salem City Council empowering it to do so. The relevant section is Chapter 2, Article IV, Division 12. Sections pertinent to the roles and authority of the Traffic and Parking Commission are outlined below.

These regulations shall be applicable to traffic pursuant to Chapter 90 of the Massachusetts General Laws, and all other statutes pertaining to traffic.

## **TRAFFIC AND PARKING COMMISSION**

The Traffic and Parking Commission is established to study traffic and parking issues and recommend Traffic Ordinance amendments and Commission Regulations to the Mayor and City Council for their approval.

## **POWERS, DUTIES AND RESPONSIBILITIES GENERALLY**

Subject to all local, state and federal laws and regulations, the Traffic and Parking Commission shall be charged with the control, development, management, operation, and maintenance of all public on-street parking and public off-street automobile parking facilities within the City or to contract therefor. Reasonable regulations not inconsistent with the provisions of any statute or ordinance for the orderly use of all public off-street parking facilities shall be prescribed by the Commission, as well as a schedule of parking fees and other charges for the use of public on-street parking and public off-street automobile parking facilities, with the approval of the Mayor and the City Council, whether such public on-street parking or public off-street automobile parking facilities are operated by the Commission or under contract therefor. In determining parking fees, the Commission as well as the Mayor and City Council shall give consideration to the needs of the public and merchants to provide parking at the lowest cost possible.

The Traffic and Parking Commission shall oversee traffic planning and policy development for the City; implement the City's Complete Streets Policy; and make recommendations to the Mayor and the City Council to adopt or amend City Ordinances and Commission regulations relative to traffic and parking; plan and implement residential traffic calming initiatives; plan and install on and off-street parking and transit related technology improvements; review and act, as necessary, on traffic and parking regulation petitions; and implement the City's parking plan, updating it as necessary.

Any Salem resident or business owner may petition the Commission for action related to traffic and parking in the City by first filing said petition with the Commission. Upon filing of a petition, the Commission shall file the same with the City Council and the Mayor. The Commission shall initiate a review of any petition within sixty days. If the Commission fails to act within sixty days, any City Councilor may bring the petition before the City Council for action that the City Council may determine. The City Council shall act on any recommendation of the Commission within sixty days.

## **EFFECTIVE DATE OF REGULATIONS; LIMITATIONS**

The Commission may adopt regulations, effective upon approval by the City Council. Any approved regulations shall authorize the Commission to administer the specific parking and traffic regulations contained therein and may authorize the Commission to act without further Council approval on certain public street and parking designations. Any other parking or traffic recommendation of the Commission for which the Commission has not been authorized by the City Council to administer shall be proposed to the City Council for adoption as the City Ordinance or Council Order.

	<b>BUTLER STREET</b>	ONE WAY STREETS	from Hanson Street to Nichols Street in a northwesterly direction. (10/5/79 DPW 5-1666)
	<b>CAMBRIDGE STREET</b>	ONE WAY STREETS	from Broad Street to Chestnut Street, in a northerly direction. (8/14/89)
		ONE WAY STREETS	from Chestnut Street to Essex Street, in a northerly direction. (12/6/71 DPW 5-519)
	<b>CARLTON STREET</b>	ONE WAY STREETS	from Derby Street to Essex Street, in a northerly direction.
	<b>CARPENTER STREET</b>	ONE WAY STREETS	northerly bound traffic on Carpenter Street at Federal Street. (12/7/87)
	<b>CHERRY HILL AVENUE</b>	ONE WAY STREETS	from Valley Street to Highland Avenue, in an easterly direction. (7/1/71 DPW 5-454)
	<b>CHERRY STREET</b>	ONE WAY STREETS	from Porter Street to Cedar Street, in a southerly direction. (12/26/61 DPW 10979)
	<b>CHESTNUT STREET</b>	ONE WAY STREETS	from Flint Street to Summer Street in a northeasterly direction. (2/4/64 DPW 12235)
	<b>CHURCH STREET</b>	ONE WAY STREETS	from Washington Street to St. Peter Street, in an easterly direction.
	<b>COLUMBUS AVENUE</b>	ONE WAY STREETS	to Dustin Street, in an easterly direction. (7/13/77 DPW 5-1302)
		ONE WAY STREETS	to Lowell Street, in an easterly direction. (7/13/77 DPW 5-1302)
	<b>CROMBIE STREET</b>	ONE WAY STREETS	from Essex Street to Norman Street in a southerly direction. (1/31/61 DPW 10478)
	<b>DANIELS STREET</b>	ONE WAY STREETS	from Derby Street to Essex Street, in a northerly direction.
		ONE WAY STREETS	from Derby Street to Salem Harbor, in a southeasterly direction. (6/26/69 DPW 5-221)
	<b>DERBY STREET</b>	ONE WAY STREETS	from Orange Street to Fort Avenue, in an easterly direction. (8/19/70 DPW 5-353)
	<b>DOW STREET</b>	ONE WAY STREETS	from Lafayette Street to Congress Street, in an easterly direction. (7/24/68 DPW 102)
	<b>EDEN STREET</b>	ONE WAY STREETS	from Summit Avenue to Green Street in an easterly direction. (7/24/90)
	<b>ENGLISH STREET</b>	ONE WAY STREETS	from Allen Street to Derby Street in a southeasterly direction. 10/4/94
	<b>ESSEX STREET</b>	ONE WAY STREETS	from North Street to Washington Street, in an easterly direction. (7/21/92)
	<b>FEDERAL STREET</b>	ONE WAY STREETS	from North Street to Boston Street, in a westerly direction.
		ONE WAY STREETS	from St. Peter Street to North Street, in a westerly direction.

	<b>HOWARD STREET</b>	ONE WAY STREETS	from Brown Street to Bridge Street, in a northerly direction.
	<b>KOSCIUSZKO STREET</b>	ONE WAY STREETS	from Daniels Street to Derby Street, in a westerly direction.
	<b>LEAVITT STREET</b>	ONE WAY STREETS	from Lafayette Street to Congress Street, in an easterly direction.
	<b>LIBERTY STREET</b>	ONE WAY STREETS	from Charter Street to Essex Street in a northerly direction. (12/11/56 DPW 7952)
	<b>LYNDE STREET</b>	ONE-WAY STREETS	from Washington Street to North Street, in a westerly direction. (7/21/92)
	<b>LYNN STREET</b>	ONE WAY STREETS	from Bridge Street to Federal Street in a southerly direction. (10/16/89)
	<b>MALL STREET</b>	ONE WAY STREETS	from Washington Square to Bridge Street, in a northerly direction.
	<b>MARGIN STREET</b>	ONE WAY STREETS	from Norman Street to the junction of Endicott Street and Mill Street, in a southerly direction. (8/14/62 DPW 11339)
	<b>MAY STREET</b>	ONE WAY STREETS	from Essex Street to Boston Street on two courses in a southwesterly and northeasterly direction. (12/23/53 DPW 7781)
	<b>MILK STREET</b>	ONE WAY STREETS	from Andrew Street to Pickman Street, in a northerly direction.
	<b>MILL STREET</b>	ONE WAY STREETS	from Margin Street to Washington Street, in an easterly direction. (8/14/62 DPW 11339)
	<b>MONROE STREET</b>	ONE WAY STREETS	from Essex Street to Federal Street, in a northerly direction.
	<b>NICHOLS STREET</b>	ONE WAY STREETS	from South Street to Boston Street in a northerly direction. (12/16/76 DPW 5-1241)
	<b>NORTH PINE STREET</b>	ONE WAY STREETS	from Fowler Street to Essex Street, in a southerly direction. (11/10/66 DPW 13908)
	<b>NURSERY STREET</b>	ONE WAY STREETS	from North Street to Liberty Hill Avenue in a northeasterly direction. (8/26/63 DPW 11979)
	<b>OAK STREET</b>	ONE WAY STREETS	from Flint Street to No. 16 Oak Street, in an easterly direction. (8/14/89)
	<b>OLIVER STREET</b>	ONE WAY STREETS	from Washington Square to Bridge Street, in a northerly direction.
	<b>ORANGE STREET</b>	ONE WAY STREETS	from Essex Street to Derby Street, in a southerly direction.
	<b>ORCHARD STREET</b>	ONE WAY STREETS	from Dearborn Street to Franklin Street, in a southeasterly direction. (5/19/65 DPW 12926)
	<b>OSGOOD STREET</b>	ONE WAY STREETS	from Bridge Street to East Collins Street in an easterly direction. One Way. (9/20/90)
	<b>PALMER STREET</b>	ONE WAY STREETS	from Congress Street to Lafayette Street, in a westerly direction.

	<b>SYLVAN STREET</b>	<b>ONE WAY STREETS</b>	from Tremont Street to Dunlap Street in an easterly direction. (10/20/78 DPW 5-1491)
	<b>SYMONDS STREET</b>	<b>ONE WAY STREETS</b>	from North Street to Balcomb Street, in a southwesterly direction. (3/27/62 DPW 11137)
	<b>TURNER STREET</b>	<b>ONE WAY STREETS</b>	from Essex Street to Derby Street, in a southerly direction.
	<b>UNION STREET</b>	<b>ONE WAY STREETS</b>	from Essex Street to Derby Street, in a southerly direction.
	<b>UPHAM STREET</b>	<b>ONE WAY STREETS</b>	in a northwesterly direction, from Osborne Street to Dearborn Street. (11/10/87)
	<b>VERONA STREET</b>	<b>ONE WAY STREETS</b>	from Greenlawn Avenue to Highland Avenue in a southwesterly direction. (10/10/74 DPW 5-937)
	<b>WAITE STREET</b>	<b>ONE WAY STREETS</b>	from Pierce Avenue, in a southerly direction, to Merrill Avenue. One-Way. (4/30/90)
	<b>WARD STREET</b>	<b>ONE WAY STREETS</b>	from Peabody Street in a westerly direction to Lafayette Street, and Ward Street two-way between Peabody Street and Congress Street. (Ord. of 5-8-2008)
	<b>WARREN STREET COURT</b>	<b>ONE WAY STREETS</b>	from Dalton Parkway to Jackson Street in a southerly direction. (12/16/76 DPW 5-1241)
		<b>ONE WAY STREETS</b>	from Dalton Parkway to Warren Street in a northerly direction. (12/16/76 DPW 5-1241)
	<b>WASHINGTON STREET</b>	<b>ONE WAY STREETS</b>	easterly side between Mill Street and Essex Street in a northerly direction. (8/14/62 DPW 11339)
		<b>ONE WAY STREETS</b>	west side, between Essex Street and Norman Street, in a southerly direction.
	<b>WILLIAMS STREET</b>	<b>ONE WAY STREETS</b>	from Bridge Street to Washington Square, in a southerly direction.
	<b>WOODSIDE STREET</b>	<b>ONE WAY STREETS</b>	from Fairmount Street to North Street, in a southwesterly direction. (9/7/66 DPW 13772)

**2.A. One-way streets – Certain times.**  
(Formerly Chapter 42 Article I, Sec. 10A.)

SEC	STREET	TITLE	DESCRIPTION
10A	<b>BAY VIEW AVENUE</b>	<b>ONE WAY STREETS- CERTAIN TIMES</b>	from Columbus Avenue to Fort Avenue, in a northerly direction, from Memorial Day to Labor Day. (8/10/87)
	<b>DUSTIN STREET</b>	<b>ONE WAY STREETS- CERTAIN TIMES</b>	from Columbus Avenue to Fort Avenue, in a northerly direction, from Memorial Day to Labor Day. (8/10/87)
	<b>LOWELL STREET</b>	<b>ONE WAY STREETS- CERTAIN TIMES</b>	from Columbus Avenue to Fort Avenue, in a northerly direction, from Memorial Day to Labor Day. (8/10/87)

	<b>WASHINGTON SQUARE WEST</b>	<b>BUS STOPS</b>	Bus drop off only, 10 minute limit, 9:00 AM to 6:00 PM, two spaces, in front of the Andrew Stafford House. (5/26/16))
	<b>WASHINGTON STREET</b>	<b>BUS STOPS</b>	easterly side, from a point beginning on the southerly side of Federal Street and Washington Street and proceeding thirty (30) feet in a southerly direction. (7/14/88)
		<b>BUS STOPS</b>	easterly side, from a point beginning sixty (60) feet from northerly corner of New Derby Street and extending northerly a distance of seventy (70) feet between signs. This stop shall be marked "Bus Stop". (9/8/88)
		<b>BUS STOPS</b>	easterly side, from a point beginning twenty (20) feet from the southerly side of Federal Street in a southerly direction to a point located twenty (20) feet from the northerly side of Church Street. (7/24/75 DPW 5-1116)
		<b>BUS STOPS</b>	westerly side, for a distance of forty (40) feet extending from a point twenty (20) feet north from Essex Street as marked by signs. (12/7/87)

#### 4. Taxicab stands.

(Formerly Chapter 42, Article I, Sec. 12.)

SEC	STREET	TITLE	DESCRIPTION
12	<b>NEW DERBY STREET</b>	<b>TAXICAB STANDS</b>	southerly side, starting sixty (60) feet from the southeast corner of New Derby Street and Washington Street and running forty-four (44) feet in an easterly direction in front of No. 33 New Derby Street, two (2) spaces, to be marked by signs. (4/14/88)
	<b>WASHINGTON SQUARE SOUTH</b>	<b>TAXICAB STANDS</b>	northerly side, at a point beginning fifty-three (53) feet from the junction of Washington Square West and continuing for a distance of fifty-nine (59) feet, two (2) spaces, to be marked by signs. (4/14/88)
	<b>WASHINGTON STREET</b>	<b>TAXICAB STANDS</b>	westerly side, starting twenty-five (25) feet from the southwesterly corner of Essex and Washington Streets, and running southerly for a distance of forty-five (45) feet, two (2) spaces, to be marked by signs. (4/14/88)

#### 5. Service zones.

(Formerly Chapter 42, Article I, Sec. 13.)

SEC	STREET	TITLE	DESCRIPTION
13	<b>ARBELLA STREET</b>	<b>SERVICE ZONES</b>	southerly side, beginning at a point 20 feet from the corner of Bridge Street and proceeding easterly for thirty (30) feet as marked by signs. (12/21/87)
	<b>BOSTON STREET</b>	<b>SERVICE ZONES</b>	on the easterly side of Boston Street at No. 100 for a distance of thirty (30) feet as marked by signs. (6/6/61 DPW 10684)
		<b>SERVICE ZONES</b>	on the easterly side of Boston Street at No. 74-76 Boston Street, for a distance of thirty (30) feet as marked by signs.
		<b>SERVICE ZONES</b>	on the easterly side of Boston Street at No. 98 Boston Street for a distance of thirty feet (30) as marked by signs. (7/31/56 DPW 7777)

			direction for a distance of fifty (50) feet. No Parking Service Zone. (5/10/78 DPW 5-1428)
	<b>CENTRAL STREET</b>	SERVICE ZONES	in front of the Salem Fraternity Building. (10/13/98)
		SERVICE ZONES	on the easterly side of Central Street for a distance of nineteen and one-half (19 ½) feet, extending northerly from the police station driveway as marked by signs.
		SERVICE ZONES	on the northeasterly side of Central Street, for a distance of forty-four (44) feet from the junction of New Derby Street. (12/20/60 DPW 10430)
	<b>CLEVELAND STREET</b>	SERVICE ZONES	westerly side beginning at the corner of Derby Street and running in a northerly direction for a distance of twenty (20) feet. (11/8/76 DPW 5-1231)
		SERVICE ZONES	on the northerly side of Cleveland Street at No. 10 for a distance of thirty (30) feet as marked by signs. (8/19/64 DPW 12546)
	<b>CONGRESS STREET</b>	SERVICE ZONES	easterly side, at the Salem Marina for a distance of thirty-four (34) feet as marked by signs. (5/31/78 DPW 5-1433)
		SERVICE ZONES	easterly side, beginning at a point one hundred (100) feet from the intersection of Derby Street and Congress Street and continuing for a distance of seventy (70) feet in a southerly direction. (10/30/72 DPW 5-633)
		SERVICE ZONES	easterly side, for a distance of forty (40) feet from the southeasterly side of the bridge. (9/1/81 DPW 5-2005) (5/9/88) (1-10-13)
		SERVICE ZONES	on the easterly side of Congress Street, beginning at a point one hundred (100) feet from Lynch Street and extending thirty (30) feet in a northerly direction. (2/28/69 DPW 5-191)
		SERVICE ZONES	westerly side, starting at a point forty-two (42) feet from the intersection of Dow Street, for a distance of twenty-nine (29) feet, in a southerly direction. (11/30/83 DPW 5-2360)
	<b>CROMBIE STREET</b>	SERVICE ZONES	on the easterly side of Crombie Street, beginning at a point seventy-eight feet southerly from Essex Street and extending for a distance of fifty (50) feet in a southerly direction as marked by signs.
	<b>DERBY STREET</b>	SERVICE ZONES	at No. 283 Derby Street of a frontage of twenty-five (25) feet. (10/10/52 Not approved by DPW)
		SERVICE ZONES	eastbound in front of #201, for a distance of twenty (20) feet. (11-13-2001)
	<b>DERBY STREET</b>	SERVICE ZONES	on the northerly side of Derby Street, beginning at the corner of Liberty Street and extending in an easterly direction for a distance of one hundred (100) feet. (7/16/69 DPW 5-235)
		SERVICE ZONES	on the southerly side of Derby Street for a distance of forty (40) feet, extending easterly from Kosciuszko Street as marked by signs.
		SERVICE ZONES	on the southerly side of Derby Street for a distance of forty (40) feet, extending westerly from Turner Street as marked by signs.
	<b>DODGE STREET</b>	SERVICE ZONES	on the southerly side of Dodge Street, beginning at a point twelve (12) feet west of Lafayette Street and extending forty (40) feet in a westerly direction.

	<b>GOODHUE STREET</b>	SERVICE ZONES	westerly side, starting at a point seventy (70) feet from the northerly side of the driveway located at No. 18 Goodhue Street and extending in a northerly direction for a distance of thirty-five (35) feet. (1/7/80 DPW 5-1716)
	<b>GRANT ROAD</b>	SERVICE ZONES	in an easterly direction, for a distance of seventy-one (71) feet from Loring Avenue (adjacent to #189 Loring Avenue). (4/26/99)
	<b>HARRISON AVENUE</b>	SERVICE ZONES	on the easterly side of Harrison Avenue at No. 1 Harrison Avenue, for a distance of thirty (30) feet as marked by signs. (7/31/56 DPW 7777)
	<b>HAWTHORNE BOULEVARD</b>	SERVICE ZONES	on the northeasterly side of Hawthorne Boulevard, extending for a distance of fifty-seven (57) feet from Essex Street in a southerly direction. (7/27/71 DPW 5461)
	<b>HIGGINSON SQUARE</b>	SERVICE ZONES	in its entirety. No parking anytime. (4/30/90)
	<b>HIGH STREET</b>	SERVICE ZONES	on the westerly side of High Street adjacent to property at #20 High Street. (7/31/56 DPW 7777)
	<b>HIGHLAND AVENUE</b>	SERVICE ZONES	northerly side of Highland Avenue, beginning one hundred ten (110) feet from the intersection of Proctor Street and running twenty (20) feet easterly. No parking Service Zone 2:00 P. M. to 5:00 P. M., Monday through Friday. (8/13/90)
	<b>JACKSON STREET (#100)</b>	SERVICE ZONES	south easterly side, starting at National Grid pole #2785 and continuing for one hundred twelve (112) feet in an easterly direction to Mass. Electric Co. pole #2741, as marked by signs. (12/11/14)
	<b>JEFFERSON AVENUE</b>	SERVICE ZONES	easterly side beginning at a point two hundred and seventy-five (275) feet in a northerly direction from Lawrence Street and continuing for forty (40) feet as marked by signs and painted curbing. (4/25/74 DPW 5-840)
		SERVICE ZONES	on the westerly side of Jefferson Avenue, from the southerly side of Read Street for a distance of fifty-five (55) feet in a southerly direction. (11/5/69 DPW 5-269)
	<b>LAFAYETTE STREET</b>	SERVICE ZONES	beginning one hundred and sixty (160) feet from the intersection of Gardner Street and Lafayette Street proceeding in a southerly direction on Lafayette Street, a Service Zone, commencing at that point and continuing southerly on Lafayette Street for a distance of twenty-five (25) feet (3/23/89)
		SERVICE ZONES	easterly side, beginning at a point forty-five (45) feet from the intersection of Lafayette Street and Leach Street and extending in a northerly direction for a distance of forty-eight (48) feet (3/10/80 DPW 5-1732)
		SERVICE ZONES	in front of LaCima Market on the corner of Ward and Lafayette Street. (10-13-98)
		SERVICE ZONES	on the westerly side of Lafayette Street beginning at a point one hundred and fifteen (115) feet from the intersection of "Meier Hall Drive" and Lafayette Street and continuing for a distance of twenty-five (25) feet in a northerly direction. (4/14/92)
	<b>LAFAYETTE STREET</b>	SERVICE ZONES	westerly side, beginning at the intersection of Ward Street and Lafayette Street and running in a northerly direction to the intersection of Peabody Street and Lafayette Street for a distance of ninety-three (93) feet. (5/27/76 DPW 5-1169)

		SERVICE ZONES	on the westerly side of North Street at No. 65 North Street, for a distance of forty (40) feet as marked by signs.
	<b>NORTH STREET</b>	SERVICE ZONES	southerly side, in front of the building at #75 North Street, for a distance of forty (40) feet. (12-21-98)
	<b>OCEAN AVENUE</b>	SERVICE ZONES	on the southerly side of Ocean Avenue at No. 31 for a distance of thirty (30) feet as marked by signs.
	<b>PEABODY STREET</b>	SERVICE ZONES	on the southerly side of Peabody Street, beginning at a point seventy (70) feet east of Lafayette Street and extending forty-five (45) feet in an easterly direction.
	<b>PLANTERS STREET</b>	SERVICE ZONES	on the northerly side of Planters Street, beginning at a point thirty (30) feet from the easterly side of Bridge Street, and extending in an easterly direction for a distance of eighty (80) feet. (12/5/61 DPW 10932)
	<b>RAYMOND ROAD</b>	SERVICE ZONES	on the easterly side of Raymond Road at No. 1 for a distance of seventy-two (72) feet. (5/17/60 DPW 10096)
	<b>READ STREET</b>	SERVICE ZONES	on the southerly side of Read Street from Jefferson Avenue for a distance of fifty (50) feet in a westerly direction. (11/5/69 DPW 5-269)
	<b>SUMMER STREET</b>	SERVICE ZONES	on the easterly side of Summer Street from Essex Street and extending for a distance of one hundred five (105) feet in a southerly direction as marked by signs. (5/24/56 Not approved by DPW)
	<b>WARD STREET</b>	SERVICE ZONES	from Congress Street to Lafayette Street, in a westerly direction.
		SERVICE ZONES	on the southerly side of Ward Street, beginning at a point sixty-three (63) feet east of Lafayette Street and extending forty (40) feet in an easterly direction. (2/28/69 DPW 5-191)
	<b>WASHINGTON SQUARE NORTH</b>	SERVICE ZONES	on the westerly side of Washington Square North for a distance of thirty (30) feet extending northerly from Essex Street as marked by signs. (12/12/52 Not approved by DPW)
	<b>WASHINGTON SQUARE SOUTH</b>	SERVICE ZONES	on the southerly side of Washington Square South, beginning at the easterly property line of No. 38 Washington Square South and extending in an easterly direction for a distance of eighty-eight and one half (88½) feet, as marked by signs. (12/18/67 Not approved by DPW)
	<b>WASHINGTON STREET</b>	SERVICE ZONES	beginning sixty (60) feet from the intersection of Pond Street and Washington Street, westerly side, and running south for a distance of sixty (60) feet. (5/27/76 DPW 5-1169)
	<b>WASHINGTON STREET</b>	SERVICE ZONES	easterly side, from a point beginning ten (10) feet from the northerly corner of New Derby Street and extending northerly at a distance of fifty (50) feet between signs. This space shall be marked "Service Zone". (9/8/88)
		SERVICE ZONES	in front of #264 Washington Street, for a distance of forty (40) feet, Service Zone, Monday through Saturday, 9:00 A.M. to 5:00 P.M. (3/22/01)
		SERVICE ZONES	in front of #264, eastbound for a distance of forty (40) feet. No Parking Service Zone. (1/18/2000)
		SERVICE ZONES	on the easterly side of Washington Street, for a distance of thirty (30) feet extending southerly from the entrance of First National Stores parking space as marked by signs.



	<b>ENGLISH STREET</b>	<b>FIRE LANES</b>	on the even numbered westerly side, beginning at the intersection of Allen Street and continuing for twenty-five (25) feet in a southerly direction. (9-26-13)
	<b>FIRST STREET</b>	<b>FIRE LANES</b>	southerly side, from Highland Avenue approximately two thousand and sixty (2060) feet easterly, no parking, Tow Zone, fire lane. (See also S. 74) (9/29/77 DPW 5-1330)
	<b>FORT AVENUE</b>	<b>FIRE LANES</b>	on the northerly side of Fort Avenue three hundred and twenty-six (326) feet from the intersection of Bay View Avenue running in an easterly direction for a distance of two hundred and fifty-nine (259) feet. (6/5/86 DPW E5-258-2715)
	<b>HOLYOKE COURT</b>	<b>FIRE LANES</b>	easterly of 201 Essex Street. (3/27/97 Fire Dept. approval)
	<b>LORING AVENUE</b>	<b>FIRE LANES</b>	SALEM STATE COLLEGE-both sides of access road #4, from Lafayette Street to the door to the old library and office area as listed in notice #3. (4/10/78 Fire Dept. approval)
		<b>FIRE LANES</b>	SALEM STATE COLLEGE-both sides of College Drive #3, from Loring Avenue in to behind the Sullivan Building and right up to the door leading to the old library and office area entry. (4/10/78 Fire Dept. approval)
		<b>FIRE LANES</b>	SALEM STATE COLLEGE-both sides of College Drive #6, leading from College Drive #2 into the rear of the Student Union Building. (4/10/78 Fire Dept. approval)
		<b>FIRE LANES</b>	SALEM STATE COLLEGE-both sides of College Drive, Section #1, for the entire length from Lafayette Street, to the junction of Section #2, near Peabody Hall. (4/10/78 Fire Dept. approval)
	<b>LORING AVENUE</b>	<b>FIRE LANES</b>	SALEM STATE COLLEGE-both sides of College Drive, Section #2; for the entire length from the edge of Peabody Hall parking lot, including in front of Peabody Hall, out to Loring Avenue exit along side Bowditch Hall. (4/10/78 Fire Dept. approval)
	<b>LORING AVENUE</b>	<b>FIRE LANES</b>	SALEM STATE COLLEGE-one side of College Drive #5, with space provided for a clear access to the loading platform of the Arts and Science Building and in front of the egress from the cafeteria. (4/10/78 Fire Dept. approval)
		<b>FIRE LANES</b>	SALEM STATE COLLEGE-south campus #1. No parking on both sides of the approach hill leading to the Horace Mann South School and on any part of the circular drive around the entire Horace Mann South School. (4/10/78 Fire Dept. approval)
		<b>FIRE LANES</b>	SALEM STATE COLLEGE-south campus #2. No parking on either side of the road leading to the rear of the south campus building, with an area also designated adjacent to the rear of the building which would give access to the entry doors to the building. (4/10/78 Fire Dept. approval)
		<b>FIRE LANES</b>	SALEM STATE COLLEGE-sports complex #1. Both sides of the access road to the sports complex from a point of the Y intersection created by Atlantic and Lussier Streets to and including the Y intersection formed at the front of the complex and the entry to the parking lot, near the emergency door. (4/10/78 Fire Dept. approval)
		<b>FIRE LANES</b>	SALEM STATE COLLEGE-sports complex #2. The curb line side adjacent to the sports complex from the point of the Y intersection at the parking lot entry, and leading out to the point of intersection with Pacific Street. This will be in front of the ramp area. (4/10/78 Fire Dept. approval)
		<b>FIRE LANES</b>	SALEM STATE COLLEGE-sports complex #3. The entire roadway, with a minimum of twenty (20) feet: from the Y intersection created by the front of the complex and this access road along side the sports complex, adjacent to the emergency door of the ice rink area and thence the entire length of the said roadway used as an access to the

of \$20.00 is added. Failure to pay fine within proscribed time may result in Registry of Motor Vehicles Non-Renewable of License/Registration and assessment of an additional \$20.00 surcharge.

There is hereby established the following schedule of fines for each violation of the respective sections of Chapter 42 of the Ordinances of the City of Salem, which shall be enforced as provided in General Laws Chapter 90, Section 20C:

	SECTION
<i>\$300.00 Fine</i>	
Any area designated for Handicap Parking .....	50
<i>\$100.00 Fine</i>	
Parking a Bus or Motor Coach in a Restricted Area (4-10-2000) .....	51
<i>\$50.00 Fine</i>	
Within Ten Feet of a Fire Hydrant .....	50
Interfering with Snow Removal .....	50
<i>\$25.00 Fine</i>	
Standing Tour Buses, engine running .....	11
Deposit of Coins Required .....	62
Double Parking .....	50
Not Within a Designated Space .....	65
Overtime Parking Meter .....	64
Overtime Parking non-meter .....	57A
Parking Prohibited certain times certain streets .....	51B
Parking Time Limited (hours of Operation) .....	57
Service Zone .....	13
Upon a Crosswalk .....	50
Upon a sidewalk .....	50
Within a Posted Tow Zone .....	74
<i>\$15.00 Fine</i>	
Alongside or Opposite Street Excavation .....	50
Bus Stop .....	52
Emergency Snow Artery .....	51C
Fire Lane .....	13B
In Front of A Schoolhouse .....	51
Less than Twelve Feet of Unobstructed Lane .....	50
Night Parking .....	51A
Parking Prohibited certain times certain streets .....	51B
Parking Regulations Salem High School .....	87

and those delivery or service vehicles actually in the process of servicing the tenants of a building otherwise inaccessible to said vehicles, may with the approval of the Market Area Management Commission, traverse said mall in accordance with local ordinances. (6/7/77 DPW 5-1292)

- C. **ESSEX STREET MALL**—Bicycles, mopeds, pedi-cabs, electronic personal assistance mobility devices and other like vehicle may not be operated upon the mall unless such vehicle is operated by the police department or an individual or entity licensed by the police department to operate upon the mall. The police department shall have the authority to limit the time and dates of operation for any licensed operator.

Any licensed operator shall travel upon the mall in a safe and courteous manner so as not to place pedestrians in danger of injury.

Any individual or entity that violates this section may be subject to a civil fine not to exceed \$50.00 per occurrence.

- D. **ESSEX STREET MALL**—No Truck deliveries from 11:00 A.M. to 2:00 P.M. Passenger vehicles prohibited. \$20.00 fine violation of DPW Ch. 85 S. 2. (6/7/79 DPW 5-1623; Ord. of 12-6-2007; Ord. of 10-28-10, §§ 1, III)

#### **11.A. Operation of electronic personal assistance mobility devices.**

*(Formerly Sec. 43A in Traffic Ordinances.)*

- A. **DEFINITION.** "Electronic personal assistance mobility device" means a self-balancing, two nontandem wheeled device, designed to transport one person, referred to in this section as an "operator", with an electric propulsion system whose maximum speed on a paved level surface is 12.5 miles per hour or less. Electronic personal assistance mobility devices include devices such as the Segway<sup>®</sup>, but excludes wheelchairs.

#### **B. REQUIRED EQUIPMENT.**

- (1) Every operator shall wear a helmet that fits the operator's head and is secured by straps at all times while operating the electronic personal assistance mobility device and shall meet the standards for helmets established by the American National Standards Institute (ANSI Z 90.4) or subsequent standards or the Snell Memorial Foundation's 1984 standard for use in bicycling or subsequent standards.
- (2) Every operator shall wear a reflective safety vest.

#### **C. LICENSING, TRAINING AND INSURANCE.**

- (1) Any person or business utilizing electronic personal assistance mobility devices to conduct tours of the City, referred to in this section as a "tour operator", shall also be licensed by the City Council as a public guide, as provided in the Code of Ordinances, Section 40-26.
- (2) Any tour operator renting electronic personal assistance mobility devices to the public shall ensure that operator has sufficient training to operate the device in a safe manner.
- (3) Any tour operator must maintain a liability insurance policy. The terms of the policy shall provide that the insurance company assumes financial responsibility in an amount not less than \$1,000,000.00 for all damages arising out of bodily injuries to or death of one person and subject to that limit for each person, a total of not less than \$2,000,000.00 for all damages arising out of bodily injuries to or death of two or more persons in any one accident; and property damage coverage in the amount of not less than \$1,000,000.00 for all damages to or destruction of property arising out of the operation of an electronic personal assistance mobility device operated by the officers, employees, agents, lessees or customers of the tour operator. Such policy shall name the city as an additional insured. A tour operator shall notify the city clerk, within one business day, of cancellation of their insurance policy.

	<b>APPLETON STREET</b>	OBEDIENCE TO ISOLATED STOP SIGNS	northerly bound traffic on Appleton Street at Nursery Street. (12/31/70 DPW 5-407)
		OBEDIENCE TO ISOLATED STOP SIGNS	southerly bound traffic on Appleton Street at Nursery Street. (9/30/85 #E5-258-2606)
		OBEDIENCE TO ISOLATED STOP SIGNS	southerly bound traffic at Liberty Hill Avenue. (2/27/14)
	<b>ARBELLA STREET</b>	OBEDIENCE TO ISOLATED STOP SIGNS	easterly bound traffic on Arbella Street at Bridge Street. (7/17/56 DPW 6678)
	<b>ARTHUR STREET</b>	OBEDIENCE TO ISOLATED STOP SIGNS	westerly bound traffic on Arthur Street at the intersection of Champlain Road. (8/9/93)
	<b>ATLANTIC STREET</b>	OBEDIENCE TO ISOLATED STOP SIGNS	easterly bound traffic on Atlantic Street at Linden Street. (4/30/91)
	<b>BALCOMB STREET</b>	OBEDIENCE TO ISOLATED STOP SIGNS	northerly bound traffic on Balcomb Street at Oakland Street. (1/18/60 DPW 8425)
		OBEDIENCE TO ISOLATED STOP SIGNS	southerly bound traffic on Balcomb Street at Oakland Street. (9/4/73 DPW 5-757)
	<b>BARSTOW STREET</b>	OBEDIENCE TO ISOLATED STOP SIGNS	at the intersection with School Street. (2/8/2007)
	<b>BAY VIEW AVENUE</b>	OBEDIENCE TO ISOLATED STOP SIGNS	easterly bound traffic on Bay View Avenue at Columbus Avenue. (2/16/60 DPW 8375)
		OBEDIENCE TO ISOLATED STOP SIGNS	westerly bound traffic on Bay View Avenue at Columbus Avenue. (2/16/60 DPW 8375)
		OBEDIENCE TO ISOLATED STOP SIGNS	westerly bound traffic on Bay View Avenue at Fort Avenue. (2/16/60 DPW 8376)
	<b>BEAVER STREET</b>	OBEDIENCE TO ISOLATED STOP SIGNS	easterly bound traffic on Beaver Street at Grove Street. (3/11/58 DPW 7431)
	<b>BEDFORD STREET</b>	OBEDIENCE TO ISOLATED STOP SIGNS	northwesterly bound traffic on Bedford Street at Ord Street. (10/13/92)
	<b>BELLEVUE AVENUE</b>	OBEDIENCE TO ISOLATED STOP SIGNS	north bound traffic on Bellevue Avenue at Bedford Street. (5/9/74 DPW 5-845)
		OBEDIENCE TO ISOLATED STOP SIGNS	south bound drivers on Bellevue Avenue at Rockdale Avenue. (6/26/73 DPW B-1960)
	<b>BERTUCCIO AVENUE</b>	OBEDIENCE TO ISOLATED STOP SIGNS	northeast bound drivers on Bertuccio Avenue at Bertuccio Avenue and Francis Road. (4/5/67 DPW 14189)
	<b>BERTUCCIO AVENUE</b>	OBEDIENCE TO ISOLATED STOP SIGNS	westbound at the intersection with Calabrese Street. (5/12/2005)
	<b>BERUBE ROAD</b>	OBEDIENCE TO ISOLATED STOP SIGNS	south bound traffic on Berube Road at Wall Street. (9/12/74 DPW 5-923)
	<b>BOSTON STREET</b>	OBEDIENCE TO ISOLATED STOP SIGNS	southwesterly bound traffic at the intersection of Essex Street and Boston Street. (3/26/90)
	<b>BOW STREET</b>	OBEDIENCE TO ISOLATED STOP SIGNS	southerly bound traffic on Bow Street at Ord Street. (5/3/79 DPW 5-1602)

		OBEDIENCE TO ISOLATED STOP SIGNS	northwesterly bound traffic on Butler Street at the intersection of Ord Street. (10/2/95)
		OBEDIENCE TO ISOLATED STOP SIGNS	at the intersection with Rawlins Street both directions, "Stop Sign". (10/11/07)
	<b>CABOT STREET</b>	OBEDIENCE TO ISOLATED STOP SIGNS	at the intersection with Gardner Street both North bound and South Bound. (4/25/02)
		OBEDIENCE TO ISOLATED STOP SIGNS	northeasterly bound traffic on Cabot Street at Cedar Street. (11/26/74 DPW 5-969)
		OBEDIENCE TO ISOLATED STOP SIGNS	northbound and southbound traffic stop at Hancock Street. (10/23/14)
	<b>CALABRESE STREET</b>	OBEDIENCE TO ISOLATED STOP SIGNS	southerly bound traffic on Calabrese Street at Francis Road and Bertuccio Avenue. (Not approved by DPW)
	<b>CALUMET STREET</b>	OBEDIENCE TO ISOLATED STOP SIGNS	at the intersection with Dundee Street. (11/4/99)
	<b>CAMBRIDGE STREET</b>	OBEDIENCE TO ISOLATED STOP SIGNS	northerly bound traffic on Cambridge Street at Chestnut Street. (10/18/93)
	<b>CHAMPLAIN ROAD</b>	OBEDIENCE TO ISOLATED STOP SIGNS	north and south bound traffic on Champlain Road at Willson Road. (10/7/80 DPW 5-1859)
		OBEDIENCE TO ISOLATED STOP SIGNS	northerly bound traffic on Champlain Road at the intersection of Horton Street. (9/12/94)
		OBEDIENCE TO ISOLATED STOP SIGNS	southerly bound traffic on Champlain Road at the intersection of Arthur Street. (8/9/93)
	<b>CHARLES STREET</b>	OBEDIENCE TO ISOLATED STOP SIGNS	westerly bound traffic on Charles Street at Broadway. (10/7/85 E5-258-2614)
	<b>CHARLOTTE STREET</b>	OBEDIENCE TO ISOLATED STOP SIGNS	easterly bound traffic on Charlotte Street at Pierpont Street. (11/23/92)
	<b>CHARTER STREET</b>	OBEDIENCE TO ISOLATED STOP SIGNS	easterly bound traffic on Charter Street at Hawthorne Boulevard. (1/15/57 DPW 8014)
		OBEDIENCE TO ISOLATED STOP SIGNS	easterly bound traffic on Charter Street at Liberty Street. (4/27/53)
		OBEDIENCE TO ISOLATED STOP SIGNS	west bound traffic on Charter Street at Central Street. (12/7/87)
	<b>CHASE STREET</b>	OBEDIENCE TO ISOLATED STOP SIGNS	westerly bound traffic on Charter Street at Liberty Street. (4/27/53)
		OBEDIENCE TO ISOLATED STOP SIGNS	easterly bound traffic on Chase Street at Salem Street. (12/31/70 DPW 5-408)
		OBEDIENCE TO ISOLATED STOP SIGNS	westerly bound traffic on Chase Street at Salem Street. (12/31/70 DPW 5-408)
	<b>CHERRY HILL AVENUE</b>	OBEDIENCE TO ISOLATED STOP SIGNS	easterly bound traffic on Cherry Hill Avenue at Valley Street. (10/5/83 DPW 5-2328)
		OBEDIENCE TO ISOLATED STOP SIGNS	northwesterly bound traffic on Cherry Hill Avenue at the intersection of Crowdis Street. (10/2/95)

	<b>CROSS STREET</b>	OBEDIENCE TO ISOLATED STOP SIGNS	northerly bound traffic on Cross Street at Pearl Street. (2/16/60 DPW 8381)
		OBEDIENCE TO ISOLATED STOP SIGNS	northerly bound traffic on Cross Street at Saunders Street. (2/16/60 DPW 8386)
		OBEDIENCE TO ISOLATED STOP SIGNS	southeasterly bound traffic on Cross Street at Lemon Street. (9/17/91)
		OBEDIENCE TO ISOLATED STOP SIGNS	southerly bound traffic on Cross Street at Pearl Street. (2/16/60 DPW 8381)
	<b>CUSHING STREET</b>	OBEDIENCE TO ISOLATED STOP SIGNS	southwesterly bound traffic on Cushing Street at Balcomb Street. (9/26/78 DPW 5-1478)
	<b>CYPRESS STREET</b>	OBEDIENCE TO ISOLATED STOP SIGNS	at the intersection with Cabot Street. "Stop Sign" (Ord. of 4/8/10)
	<b>DALTON PARKWAY</b>	OBEDIENCE TO ISOLATED STOP SIGNS	northwesterly bound traffic on Dalton Parkway at Highland Avenue. (2/16/60 DPW 8382)
	<b>DANIELS STREET</b>	OBEDIENCE TO ISOLATED STOP SIGNS	northwesterly bound traffic on Daniels Street at Derby Street. (9/21/87)
	<b>DAY AVENUE</b>	OBEDIENCE TO ISOLATED STOP SIGNS	northerly bound traffic on Day Avenue at Linden Street. (4/30/91)
	<b>DERBY STREET</b>	OBEDIENCE TO ISOLATED STOP SIGNS	northeasterly bound traffic on Derby Street at the intersection of Fort Avenue. (10/2/95)
		OBEDIENCE TO ISOLATED STOP SIGNS	west bound traffic on Derby Street at Hawthorne Boulevard. (8/20/86 DPW E5-258-2751)
	<b>DEVEREAUX AVENUE</b>	OBEDIENCE TO ISOLATED STOP SIGNS	northwesterly bound traffic on Devereaux Avenue at School Street. (2/21/67 DPW 14101)
		OBEDIENCE TO ISOLATED STOP SIGNS	northeast bound traffic on Dibiase Street at Circle Hill Road. (11/22/89)
	<b>DIBIASI STREET</b>	OBEDIENCE TO ISOLATED STOP SIGNS	northeasterly bound traffic on Dibiase Street at Sable Road. "Obedience to Stop Signs". (Ord. of 3-22-2007)
		OBEDIENCE TO ISOLATED STOP SIGNS	at the intersection with Sable Road, both directions, "Stop Sign". (Ord. of 9-27-2007)
	<b>DIPIETRO AVENUE</b>	OBEDIENCE TO ISOLATED STOP SIGNS	northwesterly bound traffic on DiPietro Avenue at Highland Avenue. (6/22/88 DPW DS5-258-2838)
	<b>DOW STREET</b>	OBEDIENCE TO ISOLATED STOP SIGNS	in an easterly direction, at the intersection with Prince Street. Stop sign. (4/24/2000)
		OBEDIENCE TO ISOLATED STOP SIGNS	southeasterly bound traffic on Dow Street at Congress Street. (2/21/67 DPW 14116)
		OBEDIENCE TO ISOLATED STOP SIGNS	westerly bound traffic on Dow Street at Lafayette Street. (7/17/56 DPW 6688)
	<b>DUNLAP STREET</b>	OBEDIENCE TO ISOLATED STOP SIGNS	at School Street. (2/26/96)
	<b>EAST COLLINS STREET</b>	OBEDIENCE TO ISOLATED STOP SIGNS	northeast and southwest bound traffic on East Collins Street at Osgood Street. (9/29/97)

		OBEDIENCE TO ISOLATED STOP SIGNS	southeasterly bound traffic on Flint Street at Federal Street. (7/17/56 DPW 6684)
	<b>FOREST AVENUE</b>	OBEDIENCE TO ISOLATED STOP SIGNS	east bound traffic on Forest Avenue at Linden Street. (1/27/71 DPW 5-414)
		OBEDIENCE TO ISOLATED STOP SIGNS	easterly bound traffic on Forest Avenue at Lafayette Street. (2/13/69 DPW 5-183)
		OBEDIENCE TO ISOLATED STOP SIGNS	west bound traffic on Forest Avenue at Linden Street. (1/27/71 DPW 5-414)
		OBEDIENCE TO ISOLATED STOP SIGNS	westerly bound traffic on Forest Avenue at Canal Street. (2/14/66 Not approved by DPW)
	<b>FORRESTER STREET</b>	OBEDIENCE TO ISOLATED STOP SIGNS	in a westerly direction at the intersection of Washington Square East. (12/1/86 DPW E5-258-2795)
		OBEDIENCE TO ISOLATED STOP SIGNS	southeasterly bound traffic on Forrester Street at Essex Street. (2/16/60 DPW 8392)
	<b>FRANCIS ROAD</b>	OBEDIENCE TO ISOLATED STOP SIGNS	on Francis Road eastbound at the intersection with Bertuccio Avenue "Stop Sign". (Ord. of 5-12-2005)
	<b>FRANKLIN COURT</b>	OBEDIENCE TO ISOLATED STOP SIGNS	westbound traffic on Franklin Court at Foster Street. (11/10/97)
	<b>FRANKLIN STREET</b>	OBEDIENCE TO ISOLATED STOP SIGNS	southwesterly bound traffic on Franklin Street at North Street. (2/16/60 DPW 8393)
	<b>FRONT STREET</b>	OBEDIENCE TO ISOLATED STOP SIGNS	at Washington Street. (4/16/96)
		OBEDIENCE TO ISOLATED STOP SIGNS	Easterly traffic stop at Lafayette Street, "Stop Sign." (4/14/16)
	<b>GABLES CIRCLE</b>	OBEDIENCE TO ISOLATED STOP SIGNS	easterly bound traffic on Gables Circle at Gallows Hill Road. (both intersections) (6/14/93)
		OBEDIENCE TO ISOLATED STOP SIGNS	north bound traffic on Gables Circle at Puritan Road. (3/14/74 DPW 5-829)
	<b>GALLOWES HILL ROAD</b>	OBEDIENCE TO ISOLATED STOP SIGNS	at Valley Street. (10-13-98)
	<b>GARDNER STREET</b>	OBEDIENCE TO ISOLATED STOP SIGNS	easterly bound traffic on Gardner Street at Cabot Street. (2/16/60 DPW 8394)
		OBEDIENCE TO ISOLATED STOP SIGNS	westerly bound traffic on Gardner Street at Cabot Street. (2/16/60 DPW 8394)
	<b>GEDNEY STREET</b>	OBEDIENCE TO ISOLATED STOP SIGNS	at Margin Street. (4/16/96)
	<b>GLOVER STREET</b>	OBEDIENCE TO ISOLATED STOP SIGNS	northwesterly bound traffic. Stop at Leach Street. (10/27/11)
	<b>GOODHUE STREET</b>	OBEDIENCE TO ISOLATED STOP SIGNS	easterly bound traffic on Goodhue Street at Bridge Street. (2/16/60 DPW 8395)
		OBEDIENCE TO ISOLATED STOP SIGNS	northbound at Mason Street. Stop Sign (Ord. of 5/27/10)

		OBEDIENCE TO ISOLATED STOP SIGNS	northerly bound traffic on Hazel Street at Roslyn Street. (12/23/96)
		OBEDIENCE TO ISOLATED STOP SIGNS	southerly bound traffic on Hazel Street at Laurel Street. (2/16/60 DPW 8387)
	<b>HERSEY STREET</b>	OBEDIENCE TO ISOLATED STOP SIGNS	east bound traffic on Hersey Street at Linden Street. (1/27/71) DPW 5-415)
		OBEDIENCE TO ISOLATED STOP SIGNS	westerly bound traffic on Hersey Street at Canal Street. (3/14/66)
	<b>HILLSIDE AVENUE</b>	OBEDIENCE TO ISOLATED STOP SIGNS	on Hillside Avenue eastbound at the intersection with Witch Hill Road, "Stop Sign". (Ord. of 6-8-2006)
	<b>HILLSIDE AVENUE</b>	OBEDIENCE TO ISOLATED STOP SIGNS	on Hillside Avenue westbound at the intersection with Witch Hill Road, "Stop Sign". (Ord. of 6-8-2006)
	<b>HOLYOKE SQUARE</b>	OBEDIENCE TO ISOLATED STOP SIGNS	Southerly bound traffic on Holyoke Square stop at Gedney Street. (3/13/2017)
	<b>HORTON STREET</b>	OBEDIENCE TO ISOLATED STOP SIGNS	at Laurent Road. (10-13-98)
		OBEDIENCE TO ISOLATED STOP SIGNS	Southeast bound traffic on Horton Street at Laurent Road. (10/23/75 DPW 5-1108)
	<b>IRVING STREET</b>	OBEDIENCE TO ISOLATED STOP SIGNS	at the intersection with Harrod Street, "Stop Sign" (Ord. of 4-12-12)
	<b>JACKSON STREET</b>	OBEDIENCE TO ISOLATED STOP SIGNS	east bound traffic on Jackson Street at Jefferson Avenue. (11/1/68 DPW 5-126)
	<b>LAFAYETTE PLACE</b>	OBEDIENCE TO ISOLATED STOP SIGNS	easterly bound traffic on Lafayette Place at Salem Street. (1/10/73 DPW 5-664)
		OBEDIENCE TO ISOLATED STOP SIGNS	southwesterly bound traffic on Lafayette Place at Salem Street, "Obedience to Stop Signs". (Ord. of 12-7-2006)
	<b>LATHROP STREET</b>	OBEDIENCE TO ISOLATED STOP SIGNS	southeasterly bound traffic on Lathrop Street at East Collins Street. (7/24/68 DPW 103)
	<b>LAUREL STREET</b>	OBEDIENCE TO ISOLATED STOP SIGNS	westerly bound traffic on Laurel Street at Canal Street. (2/21/67 DPW 11046)
	<b>LAURENT ROAD</b>	OBEDIENCE TO ISOLATED STOP SIGNS	easterly bound traffic on Laurent Road at Horton Street. (10/4/91)
	<b>LAWRENCE STREET</b>	OBEDIENCE TO ISOLATED STOP SIGNS	easterly direction, at the intersection with Ocean Avenue West. (10-12-2000)
	<b>LEAVITT STREET</b>	OBEDIENCE TO ISOLATED STOP SIGNS	east bound traffic on Leavitt Street at Salem Street. (9/12/74 Not approved by DPW)
		OBEDIENCE TO ISOLATED STOP SIGNS	easterly bound traffic on Leavitt Street at Congress Street. (9/15/69 DPW 5-251)
	<b>LEE STREET</b>	OBEDIENCE TO ISOLATED STOP SIGNS	at Orne Street. Stop. (3/18/91)
		OBEDIENCE TO ISOLATED STOP SIGNS	at the intersection with Dearborn Street. (6/14/99)



		OBEDIENCE TO ISOLATED STOP SIGNS	southerly bound traffic on Marion Road at Bradley Road. (11/9/83 DPW 5-2344)
		OBEDIENCE TO ISOLATED STOP SIGNS	west bound traffic on Marion Road at Preston Road. (5/22/86 E5-258-2707)
	<b>MASON STREET</b>	OBEDIENCE TO ISOLATED STOP SIGNS	easterly bound traffic on Mason Street at North Street. (7/17/56 DPW 6689)
		OBEDIENCE TO ISOLATED STOP SIGNS	northeasterly and southwesterly bound traffic, stop at Flint Street. (10/23/14)
		OBEDIENCE TO ISOLATED STOP SIGNS	northeasterly and southwesterly bound traffic, stop at Tremont Street. (10/23/14)
	<b>MEADOW STREET</b>	OBEDIENCE TO ISOLATED STOP SIGNS	westerly bound traffic on Meadow Street at Canal Street. (2/21/67 DPW 14104)
	<b>MILL STREET</b>	OBEDIENCE TO ISOLATED STOP SIGNS	at Margin Street. (4/16/96)
	<b>MOFFATT ROAD</b>	OBEDIENCE TO ISOLATED STOP SIGNS	at the intersection with Loring Avenue.
	<b>MONROE ROAD</b>	OBEDIENCE TO ISOLATED STOP SIGNS	at the intersection with Loring Avenue. (10/11/12)
	<b>MOULTON AVENUE</b>	OBEDIENCE TO ISOLATED STOP SIGNS	northwesterly bound traffic on Moulton Avenue at Dearborn Street. (11/26/84 DPW E5-258-2482)
	<b>NEW DERBY STREET</b>	OBEDIENCE TO ISOLATED STOP SIGNS	eastbound, at the intersection with Congress Street, "Stop Sign". (2/24/2005)
	<b>NEW LIBERTY STREET</b>	OBEDIENCE TO ISOLATED STOP SIGNS	northerly bound traffic on New Liberty Street at Brown Street. (6/7/77 DPW 5-1293)
		OBEDIENCE TO ISOLATED STOP SIGNS	southerly bound traffic on New Liberty Street at Charter Street. (12/5/80 DPW 5-1908)
	<b>NICHOLS STREET</b>	OBEDIENCE TO ISOLATED STOP SIGNS	northeasterly bound traffic on Nichols Street at Boston Street. (7/17/56 DPW 6681)
		OBEDIENCE TO ISOLATED STOP SIGNS	northeasterly bound traffic on Nichols Street at Butler Street. (2/19/68 DPW 5-47)
	<b>NORTH STREET</b>	OBEDIENCE TO ISOLATED STOP SIGNS	west bound drivers on North Street ramp at Bridge Street. (6/26/73 DPW B-1844)
	<b>NORTH PINE STREET</b>	OBEDIENCE TO ISOLATED STOP SIGNS	at the intersection with Essex Street. "Stop Sign" (9/23/10)
	<b>NURSERY STREET</b>	OBEDIENCE TO ISOLATED STOP SIGNS	easterly bound traffic on Nursery Street at Appleton Street. (2/15/90)
		OBEDIENCE TO ISOLATED STOP SIGNS	easterly bound traffic on Nursery Street at Liberty Hill Avenue. (2/16/60 DPW 8400)
	<b>OAKLAND STREET</b>	OBEDIENCE TO ISOLATED STOP SIGNS	east bound traffic on Oakland Street at North Street. (6/27/89)
		OBEDIENCE TO ISOLATED STOP SIGNS	west bound traffic on Oakland Street at Highland Street, Peabody. (9/21/87)

	<b>PERKINS STREET</b>	OBEDIENCE TO ISOLATED STOP SIGNS	northerly bound traffic on Perkins Street at Palmer Street. (9/21/83 DPW 5-2318)
		OBEDIENCE TO ISOLATED STOP SIGNS	southerly bound traffic on Perkins Street at Palmer Street. (9/21/83 DPW 5-2318)
		OBEDIENCE TO ISOLATED STOP SIGNS	at the intersection with Lynch Street. (4/22/10)
	<b>PERSHING ROAD</b>	OBEDIENCE TO ISOLATED STOP SIGNS	southerly bound traffic on Pershing Road at Surrey Road. (11/25/91)
	<b>PICKERING STREET</b>	OBEDIENCE TO ISOLATED STOP SIGNS	southerly bound traffic on Pickering Street at Broad Street. (10/17/86 DPW E5-258-2772)
	<b>PICKMAN ROAD</b>	OBEDIENCE TO ISOLATED STOP SIGNS	eastbound and westbound traffic on Pickman Road at the intersection of Surrey Road. (10-2-06)
	<b>PICKMAN STREET</b>	OBEDIENCE TO ISOLATED STOP SIGNS	easterly bound drivers on Pickman Street at Webb Street. (4/5/67 DPW 14188)
		OBEDIENCE TO ISOLATED STOP SIGNS	northeasterly bound traffic on Pickman Street at Pleasant Street. (2/16/60 DPW 8403)
		OBEDIENCE TO ISOLATED STOP SIGNS	southwesterly bound traffic on Pickman Street at Pleasant Street. (2/16/60 DPW 8403)
	<b>PLEASANT STREET</b>	OBEDIENCE TO ISOLATED STOP SIGNS	northwesterly bound traffic on Pleasant Street at Bridge Street. (6/26/73 DPW B1844)
		OBEDIENCE TO ISOLATED STOP SIGNS	southerly bound traffic on Pleasant Street stop at Washington Square. (10-24-13)
	<b>PRATT STREET</b>	STOP SIGN	at the intersection with Endicott Street (12/18/11)
	<b>PRESCOTT STREET</b>	OBEDIENCE TO ISOLATED STOP SIGNS	easterly bound traffic on Prescott Street at Summer Street. (7/3/68 DPW 5-91)
		OBEDIENCE TO ISOLATED STOP SIGNS	westerly bound traffic on Prescott Street at Summer Street. (6/26/73 DPW B-1844)
	<b>PRESTON ROAD</b>	OBEDIENCE TO ISOLATED STOP SIGNS	at the intersection with Jefferson Avenue.
		OBEDIENCE TO ISOLATED STOP SIGNS	easterly bound traffic on Summer Road at Preston Road. (1/19/88)
	<b>PRINCE STREET</b>	OBEDIENCE TO ISOLATED STOP SIGNS	northerly bound traffic on Prince Street at Dow Street. (2/16/60 DPW 8404 & 1844)
		OBEDIENCE TO ISOLATED STOP SIGNS	northerly bound traffic on Prince Street at Harbor Street. (6/9/69 DPW 5212)
		OBEDIENCE TO ISOLATED STOP SIGNS	northerly bound traffic on Prince Street at Palmer Street. (2/16/60 DPW 8405)
		OBEDIENCE TO ISOLATED STOP SIGNS	southerly bound traffic on Prince Street at Dow Street. (2/16/60 DPW 8404)
		OBEDIENCE TO ISOLATED STOP SIGNS	southerly bound traffic on Prince Street at Leavitt Street. (2/16/60 DPW 8406)

	<b>SALEM STREET</b>	OBEDIENCE TO ISOLATED STOP SIGNS	northerly bound traffic on Salem Street at Dow Street. (2/16/60 DPW 8409)
		OBEDIENCE TO ISOLATED STOP SIGNS	northerly bound traffic on Salem Street at Harbor Street. (2/28/69 DPW 5-192)
		OBEDIENCE TO ISOLATED STOP SIGNS	northerly bound traffic on Salem Street at Leavitt Street. (2/16/60 DPW 8410)
		OBEDIENCE TO ISOLATED STOP SIGNS	southbound at the intersection of Salem Street with Lafayette Place. Stop Sign (3/22/2001)
		OBEDIENCE TO ISOLATED STOP SIGNS	southerly bound traffic on Salem Street at Dow Street. (2/16/60 DPW 8409)
		OBEDIENCE TO ISOLATED STOP SIGNS	southerly bound traffic on Salem Street at Leavitt Street. (2/16/60 DPW 8410)
	<b>SARGENT STREET</b>	OBEDIENCE TO ISOLATED STOP SIGNS	at Kernwood Avenue. (2/14/74 DPW 5-823)
		OBEDIENCE TO ISOLATED STOP SIGNS	southbound (inbound) at the intersection with Orne Street, "Stop Sign".
	<b>SAUNDERS STREET</b>	OBEDIENCE TO ISOLATED STOP SIGNS	easterly bound traffic on Saunders Street at Bridge Street. (7/17/56 DPW 6679)
	<b>SCENIC AVENUE</b>	OBEDIENCE TO ISOLATED STOP SIGNS	west bound traffic on Scenic Avenue at Marlborough Road. (9/26/74 DPW 5-925)
	<b>SCHOOL STREET</b>	OBEDIENCE TO ISOLATED STOP SIGNS	westerly bound traffic on School Street at Tremont Street. (3/15/84 DPW 5-2396)
	<b>SHILLABER STREET</b>	OBEDIENCE TO ISOLATED STOP SIGNS	southerly bound traffic on Shillaber Street at Ord Street. (11/23/92)
	<b>SHORE AVENUE</b>	OBEDIENCE TO ISOLATED STOP SIGNS	southerly bound traffic on Shore Avenue at Clifton Avenue, "Obedience to Stop Signs". (Ord. of 12-7-2006)
	<b>SKERRY STREET</b>	OBEDIENCE TO ISOLATED STOP SIGNS	easterly bound traffic on Skerry Street at Bridge Street. (7/17/56 DPW 5226)
	<b>SKERRY STREET</b>	OBEDIENCE TO ISOLATED STOP SIGNS	southeasterly bound traffic on Skerry Street at Bridge Street. (2/16/60 DPW 5226)
	<b>SOUTH STREET</b>	OBEDIENCE TO ISOLATED STOP SIGNS	west bound traffic on South Street at Summit Street. (4/10/75 DPW 5-1012)
	<b>SOUTHWICK STREET</b>	OBEDIENCE TO ISOLATED STOP SIGNS	westerly bound traffic on Southwick Street at Walter Street. (12/15/81 DPW 5-2053)
	<b>SPRING STREET</b>	OBEDIENCE TO ISOLATED STOP SIGNS	east bound drivers on Spring Street at Webb Street. (4/5/67 DPW 14188)
	<b>ST. PETER STREET</b>	OBEDIENCE TO ISOLATED STOP SIGNS	northwesterly bound traffic on St. Peter Street at Bridge Street. (2/16/60 DPW 5224)
		OBEDIENCE TO ISOLATED STOP SIGNS	south bound drivers on St. Peter Street at Church Street. (8/22/72 DPW 5-597)
		OBEDIENCE TO ISOLATED STOP SIGNS	south bound traffic on St. Peter Street at Church Street. (3-17-98)

	<b>UGO ROAD</b>	OBEDIENCE TO ISOLATED STOP SIGNS	north bound traffic on Ugo Road at Outlook Avenue. (9/26/74 DPW 5-925)
	<b>UPHAM STREET</b>	OBEDIENCE TO ISOLATED STOP SIGNS	northwesterly bound traffic on Upham Street at Dearborn Street. (4/14/85 DPW E5-258-2546)
		OBEDIENCE TO ISOLATED STOP SIGNS	northwesterly bound traffic on Upham Street at Orne Street. (11/26/84 DPW E-258-2482)
		OBEDIENCE TO ISOLATED STOP SIGNS	southeasterly bound traffic on Upham Street at Dearborn Street. (12/4/80 DPW 5-1901)
	<b>VALLEY STREET</b>	OBEDIENCE TO ISOLATED STOP SIGNS	west bound traffic on Valley Street at Gallows Hill Road. (5/27/76 DPW 5-1170)
	<b>VARNEY STREET</b>	OBEDIENCE TO ISOLATED STOP SIGNS	northerly bound traffic on Varney Street at Hanson Street. (1/7/58 DPW 8689)
		OBEDIENCE TO ISOLATED STOP SIGNS	northerly bound traffic on Varney Street at Nichols Street. (1/7/58 DPW 8689)
		OBEDIENCE TO ISOLATED STOP SIGNS	southerly bound traffic on Varney Street at Hanson Street. (1/7/58 DPW 8689)
		OBEDIENCE TO ISOLATED STOP SIGNS	southerly side from the property line at number 20 to Putnam Street in an easterly direction. (4/30/63 DPW 11784)
		OBEDIENCE TO ISOLATED STOP SIGNS	westerly bound traffic on Varney Street at Hanson Street. (6/25/87)
	<b>VINNIN STREET</b>	OBEDIENCE TO ISOLATED STOP SIGNS	west bound traffic on Vinnin Street at Loring Avenue. (11/21/72 DPW 5-645)
	<b>WAITE STREET</b>	OBEDIENCE TO ISOLATED STOP SIGNS	northerly bound traffic on Waite Street at Pierce Avenue. (10/10/78 DPW 5-1489)
	<b>WALL STREET</b>	OBEDIENCE TO ISOLATED STOP SIGNS	southeast bound traffic on Wall Street at Summit Street. (9/12/74 DPW 5-921)
	<b>WALTER STREET</b>	OBEDIENCE TO ISOLATED STOP SIGNS	northwesterly bound traffic on Walter Street at Dearborn Street. (2/16/60 DPW 8414)
		OBEDIENCE TO ISOLATED STOP SIGNS	southeasterly bound traffic on Walter Street at Dearborn Street. (2/16/60 DPW 8414)
	<b>WARREN STREET</b>	OBEDIENCE TO ISOLATED STOP SIGNS	east bound traffic on Warren Street at Flint Street. (2/21/67 DPW 14100)
		OBEDIENCE TO ISOLATED STOP SIGNS	west bound traffic on Warren Street at Flint Street. (2/21/67 DPW 14100)
	<b>WARREN STREET COURT</b>	OBEDIENCE TO ISOLATED STOP SIGNS	northerly bound traffic on Warren Street Court at Dalton Parkway. (2/20/70 DPW 5-298)
		OBEDIENCE TO ISOLATED STOP SIGNS	northerly bound traffic on Warren Street Court at Warren Street. (2/20/70 DPW 5-298)
	<b>WASHINGTON SQUARE EAST</b>	OBEDIENCE TO ISOLATED STOP SIGNS	southeasterly and northwesterly bound traffic on Washington Square East at Forrester Street. (3/3/97)

	<b>WINTHROP STREET</b>	OBEDIENCE TO ISOLATED STOP SIGNS	northerly and southerly bound traffic on Winthrop Street at Endicott Street. (2/1/88)
		OBEDIENCE TO ISOLATED STOP SIGNS	northerly bound traffic on Winthrop Street at Broad Street. (2/16/60 DPW 8419)
		OBEDIENCE TO ISOLATED STOP SIGNS	southerly bound traffic on Winthrop Street at Jefferson Avenue. (3/30/92)
	<b>WISTERIA STREET</b>	OBEDIENCE TO ISOLATED STOP SIGNS	northerly bound traffic on Wisteria Street at Forest Avenue. (11/17/71 DPW 5-512)
		OBEDIENCE TO ISOLATED STOP SIGNS	southerly bound traffic on Wisteria Street at Forest Avenue. (11/17/71 DPW 5-512)
	<b>WITCH HILL ROAD</b>	OBEDIENCE TO ISOLATED STOP SIGNS	in a southerly direction at the intersection with Hillside Avenue. (1/10/02)
		OBEDIENCE TO ISOLATED STOP SIGNS	north bound traffic on Witch Hill Road at Mansell Parkway. (8/5/86 DPW E5-258-2740)
		OBEDIENCE TO ISOLATED STOP SIGNS	on Witch Hill Road northbound at the intersection with Mansell Parkway. (6/8/06)
	<b>WITCH WAY</b>	OBEDIENCE TO ISOLATED STOP SIGNS	east bound traffic on Witch Way at Gallows Hill Road. (10/17/94)
		OBEDIENCE TO ISOLATED STOP SIGNS	west bound traffic on Witch Way at Puritan Road. (5/27/76 DPW 5-1170)
	<b>WITCHCRAFT ROAD</b>	OBEDIENCE TO ISOLATED STOP SIGN	south bound traffic on Witchcraft Road stop at Puritan Road. (9/10/15)

## ARTICLE V. - PARKING

### DIVISION 1 - IN GENERAL

#### 13. Prohibited in certain specified places.

*(Formerly Article V. Sec. 50. - Prohibited in certain specified places.)*

No person shall stand or park any vehicles in any street, way, highway, road or parkway under the control of the city, and no person shall allow permit, or suffer any vehicles registered in his name to stand or park in any street, way, highway, road or parkway under the control of the city in violation of this chapter or any traffic ordinance adopted by the City Council and in particular in any of the following places, except when necessary to avoid conflict with other traffic or in compliance with the direction of a police officer or traffic sign or signal.

- A. Within an intersection excepting within those areas where the installation of parking meters has been approved by the Department of Public Works of the Commonwealth of Massachusetts.
- B. Upon any sidewalk.
- C. Upon any crosswalk.
- D. Upon any roadway in a business or residential district where parking is permitted unless both wheels on the right side of the vehicle are within 12 inches of the curb or edge of the roadway except where angle parking is required and excepting where parking on the left of the roadway is permitted on one-way streets.

	<b>DERBY STREET</b>	<b>HANDICAPPED PARKING ZONES</b>	beginning at the southerly side of the intersection of Hodges Court and Derby Street and proceeding twenty (20) feet in a westerly direction. (Located directly after crosswalk at Maritime Building on Central Wharf) (6/16/88)
		<b>HANDICAPPED PARKING ZONES</b>	beginning fifty-four (54) feet west of the intersection of Orange Street and Derby Street on the northerly side and proceeding for twenty (20) feet in a westerly direction. (Directly in front of the Woman's Home for the Aged) (6/16/88)
		<b>HANDICAPPED PARKING ZONES</b>	in front of #193 Derby Street, for a distance of forty (40) feet, two (2) spaces.
		<b>HANDICAPPED PARKING ZONES</b>	in front of #274, for a distance of twenty (20) feet, one (1) space. (12/7/06)
	<b>DUNLAP STREET</b>	<b>HANDICAPPED PARKING ZONES</b>	in front of #4 Bates Terrace for a distance of twenty (20) feet. (5/9/02)
		<b>HANDICAPPED PARKING ZONES</b>	in front of #5 Bates Terrace for a distance of twenty (20) feet. (5/9/02)
	<b>EAST COLLINS STREET</b>	<b>HANDICAPPED PARKING ZONES</b>	northbound, beginning twenty (20) feet from the intersection of Osgood Street, for a distance of twenty (20) feet. (Adjacent to #39 Osgood Street). (6/8/00)
	<b>ESSEX STREET</b>	<b>HANDICAPPED PARKING ZONES</b>	at the intersection of Sewall Street, one (1) handicap space, for a distance of twenty (20) feet. (6/15/98)
		<b>HANDICAPPED PARKING ZONES</b>	beginning eighty-three (83) feet west of the intersection of Monroe Street and Essex Street on the northerly side and proceeding for twenty (20) feet in a westerly direction. (at the Salem Public Library, first space after driveway) (6/16/88)
		<b>HANDICAPPED PARKING ZONES</b>	eastbound in front of #265 for a distance of twenty (20) feet, Handicap Parking, Tow Zone, One-Hour Limit.
		<b>HANDICAPPED PARKING ZONES</b>	eastbound in front of #299 for a distance of twenty (20) feet, Handicap Parking, Tow Zone, One-Hour Limit.
	<b>ESSEX STREET</b>	<b>HANDICAPPED PARKING ZONES</b>	northerly side, beginning at a point twenty-five (25) feet from the corner of Washington Street and Essex Street and extending in a westerly direction for a distance of twenty (20) feet parking for any disabled veteran or handicapped person, whose vehicle bears the distinctive plates authorized by Section Two of Chapter Ninety. (11/8/84 DPW E5-258-2470)
		<b>HANDICAPPED PARKING ZONES</b>	in front of #337 Essex Street for a distance of twenty (20) feet. (9/14/06)
	<b>FEDERAL STREET</b>	<b>HANDICAPPED ZONES</b>	northerly side starting at a point of one hundred ninety-three (193) feet west of St. Peter Street, in a westerly direction for twenty (20) feet in front of #12 Federal Street. (5/8/14)
	<b>HAZEL STREET</b>	<b>HANDICAPPED PARKING ZONES</b>	in front of #30, for a distance of twenty (20) feet, Handicap Parking, Tow Zone.
	<b>LAFAYETTE STREET</b>	<b>HANDICAPPED PARKING ZONES</b>	westerly side, beginning at a point one hundred twenty-six (126) feet, in a southeasterly direction from the corner of Ocean Avenue and

	<b>WASHINGTON STREET</b>	<b>HANDICAPPED PARKING ZONES</b>	easterly side, beginning at a point one hundred four (104) feet from the corner of Essex Street Mall and Washington Street and extending in a northerly direction for a distance of twenty (20) feet. (1-10-13)
	<b>WASHINGTON STREET</b>	<b>HANDICAPPED PARKING ZONES</b>	easterly side, starting thirty (30) feet north of Front Street and running in a northerly direction for fifteen (15) feet, first space, Handicapped Parking Zone. (10/15/90)
		<b>HANDICAPPED PARKING ZONES</b>	southbound, in front of #70 Washington Street, one (1) vehicle length, "Handicap Parking, Tow Zone" (4/9/09)
		<b>HANDICAPPED PARKING ZONES</b>	westerly side, beginning at the corner of Lynde Street and proceeding in a southerly direction for a distance of twenty (20) feet. (6/27/94)

### 13.B. Handicapped zones, limited time.

(Formerly Chapter 42, Article V, Sec. 50B.)

Zones may be requested by City of Salem residents who have met the provisions of this chapter. Forms may be picked up at and returned to Salem Police Traffic Division.

Residents must have a vehicle which bears the distinctive plates authorized by the Registry of Motor Vehicles Medical Review Board being used in combination with a motor vehicle registered to a family member residing within that household.

The City of Salem must be the principle place of abode of the applicant.

Request must be accompanied by a letter from the doctor indicating the applicants physical disability. Disability must be an impairment to a motor skill which restricts movement.

It shall be the responsibility of the Salem Police Traffic Division to evaluate the home location and determine that a hardship is present. Such finding shall be made available to the City Council.

Handicapped zones will expire two years after adoption and the resident will be entitled to reapply.

Violators of Handicapped zones will be subject to a fine and may be towed.

FOR A LIST OF STREETS, TURN TO THE NEXT PAGE

SEC	STREET	TITLE	DESCRIPTION (expired, but not repealed)
50B	<b>ABBOTT STREET</b>	<b>HANDICAPPED ZONES, LIMITED TIME</b>	<b>in front of #27 Abbott Street for a distance of twenty (20) feet. (12/18/01)</b>
		<b>HANDICAPPED ZONES, LIMITED TIME</b>	<b>in front of #5, for a distance of twenty (20) feet. (1/14/10)</b>
	<b>ALLEN STREET</b>	<b>HANDICAPPED ZONES, LIMITED TIME</b>	<b>in front of #10 Allen Street for a distance of twenty (20) feet. (10/13/16)</b>
	<b>AMANDA WAY</b>	<b>HANDICAPPED ZONES, LIMITED TIME</b>	<b>in front of #2 for a distance of twenty (20) feet, "Handicap parking tow zone." (1/28/16)</b>
	<b>APPLETON STREET</b>	<b>HANDICAPPED ZONES, LIMITED TIME</b>	<b>in front of #61 for a distance of twenty (20) feet. (3/13/2017)</b>
	<b>ARBELLA STREET</b>	<b>HANDICAPPED ZONES, LIMITED TIME</b>	<b>in front of #18 Arbella Street, for a distance of twenty (20) feet. (5/12/05)</b>

		HANDICAPPED ZONES, LIMITED TIME	in front of #116 for a distance of twenty (20) feet. (9/26/13)
		HANDICAP PARKING, TOW ZONE	in front of #154, for a distance of twenty (20) feet. (10/27/11)
BRIDGE STREET		HANDICAPPED ZONES, LIMITED TIME	easterly side, beginning at the intersection of Arbella Street, one hundred forty-seven (147) feet in a northerly direction, and proceeding twenty (20) feet in a northerly direction, in front of #101 Bridge Street. (3/17/98)
		HANDICAPPED ZONES, LIMITED TIME	in front of #93 for a distance of twenty (20) feet. "Handicap Parking only, Tow Zone." (5/12/16)
		HANDICAPPED ZONES, LIMITED TIME	in front of #121½, for a distance of twenty (20) feet. (9/15/98)
BRIGGS STREET		HANDICAPPED ZONES, LIMITED TIME	beginning at the intersection of Webb Street and Briggs Street on the northwesterly side and proceeding twenty (20) feet in a southwesterly direction (No. 77) (6/16/88)
BROADWAY		HANDICAPPED ZONES, LIMITED TIME	beginning at the corner of Charles Street, northerly side, for a distance of eighty-eight (88) feet in a westerly direction and proceeding twenty (20) feet. (in front of #109 Broadway) (12/23/96)
		HANDICAPPED ZONES, LIMITED TIME	in front of #99½ Broadway. (1/13/94)
BUFFUM STREET		HANDICAPPED ZONES, LIMITED TIME	in front of #24, for a distance of twenty (20) feet. (6/1/99)
		HANDICAPPED ZONES, LIMITED TIME	in front of #42, for a distance of twenty (20) feet.
		HANDICAPPED ZONES, LIMITED TIME	in front of #6, for a distance of twenty (20) feet. (10/27/97)
		HANDICAPPED ZONES, LIMITED TIME	in front of #7, for a distance of twenty (20) feet. (6/15/98)
BUTLER STREET		HANDICAPPED ZONES, LIMITED TIME	beginning at the intersection of Ober Street and Butler Street ninety-four (94) feet in a northwesterly direction and proceeding twenty (20) feet on the northeasterly side. (No. 48) (6/16/88)
		HANDICAPPED ZONES, LIMITED TIME	beginning at the intersection of Rawlins Street and Butler Street one hundred and thirty-three (133) feet in a northwesterly direction and proceeding twenty (20) feet on the southwesterly side. (No. 63) (6/16/88)
BUTLER STREET		HANDICAPPED ZONES, LIMITED TIME	in front of #1 Butler Street, for a distance of twenty (20) feet.
		HANDICAPPED ZONES, LIMITED TIME	in front of #17, for a distance of twenty (20) feet. (6/27/13)
		HANDICAPPED ZONES, LIMITED TIME	in front of #57 Butler Street, for a distance of twenty (20) feet. (5/12/15)



		HANDICAPPED ZONES, LIMITED TIME	even side, starting at a point twenty-five (25) feet from Bridge Street and continuing for a distance of twenty (20) feet. (5/10/12)
	CONGRESS STREET	HANDICAPPED ZONES, LIMITED TIME	in front of #79 Congress Street for a distance of twenty (20) feet. "Handicap Parking only, Tow Zone." (6/9/16)
	CUSHING STREET	HANDICAPPED ZONES, LIMITED TIME	northerly side, beginning at a point one hundred (100) feet west of North Street, and extending west for a distance of seventeen (17) feet. In front of No. 4 Cushing Street. (11/5/91)
		HANDICAPPED ZONES, LIMITED TIME	northerly side, beginning at the intersection of North Street and continuing for two hundred and eighteen (218) feet in a westerly direction for a distance of twenty (20) feet. (1/30/95)
		HANDICAPPED ZONES, LIMITED TIME	in front of #8 Cushing Street, for a distance of twenty (20) feet. (6/8/06; 4/26/07)
	CYPRESS STREET	HANDICAPPED ZONES, LIMITED TIME	In front of #6, for a distance of twenty (20) feet.
	DALTON PARKWAY	HANDICAPPED ZONES, LIMITED TIME	southerly side beginning twenty (20) feet from the corner of Warren Street Court and running in an easterly direction another twenty (20) feet. (8/8/94)
	DANIELS STREET	HANDICAPPED ZONES, LIMITED TIME	easterly side, (water end), near the rear entrance to 149 Derby Street, for a distance of twenty (20) feet. (10/1/96)
	DEARBORN STREET	HANDICAPPED ZONES, LIMITED TIME	in front of #1, for a distance of twenty (20) feet. (5/17/99)
	DEVEREAUX STREET	HANDICAPPED ZONES, LIMITED TIME	#2 Devereaux Street for a distance of twenty (20) feet (12/12/2016)-(Repealed 7/20/2017)
	DOW STREET	HANDICAPPED ZONES, LIMITED TIME	in front of #11, for a distance of twenty (20) feet. (6/29/99)
		HANDICAPPED ZONES, LIMITED TIME	in front of #15 Dow Street, for a distance of twenty (20) feet. (10/8/15) (Repealed 5/31/2017)
		HANDICAPPED ZONES, LIMITED TIME	a space as marked by a sign across from #52, for a distance of twenty (20) feet. (12/12/2017)
		HANDICAPPED ZONES, LIMITED TIME	across from 40 Dow Street on the odd side of the street, starting at a point of twenty (20) feet east of Park Street and continuing east for twenty (20) feet. (6/13/13) (Repealed 6/9/2016)
	DUNLAP STREET?	HANDICAPPED ZONES, LIMITED TIME	in front of #11, for a distance of twenty (20) feet. (10/13/98)
		HANDICAPPED ZONES, LIMITED TIME	in front of #67 for a distance of twenty (20) feet. (10/22/09)
	DUNLAP STREET	HANDICAP PARKING, TOW ZONE	beginning at a point twenty (20) feet from Mason Street, along the property line of 48 Mason Street, for a distance of twenty (20) feet. (1/27/11)
	EMERTON STREET	HANDICAPPED ZONES, LIMITED TIME	easterly side along #2 for a distance of twenty (20) feet. (12/12/2016)

		HANDICAPPED ZONES, LIMITED TIME	in front of #7, for a distance of twenty (20) feet.
		HANDICAPPED ZONES, LIMITED TIME	in front of #19, for a distance of twenty (20) feet. (12/6/07)
	<b>GEDNEY STREET</b>	HANDICAPPED ZONES, LIMITED TIME	southerly side, sixty-five (65) feet west of Gedney Court, running westerly for a distance of twenty (20) feet. No. 19 Gedney Street. (3/26/90)
	<b>GENEVA STREET</b>	HANDICAPPED ZONES, LIMITED TIME	in front of #1, for a distance of twenty (20) feet. (5/23/13)
		HANDICAPPED ZONES, LIMITED TIME	in front of #15 Geneva Street for a distance of twenty (20) feet. (12/05/01)
	<b>GLOVER STREET</b>	HANDICAPPED ZONES, LIMITED TIME	front of #9 for a distance of twenty (20) feet. (1/22/15)
	<b>GOODHUE STREET</b>	HANDICAPPED ZONES, LIMITED TIME	eastbound, beginning a distance of twenty (20) feet from Grove Street, and for a distance of twenty (20) feet adjacent to #73 Grove Street. (9/27/01)
	<b>GRAFTON STREET</b>	HANDICAPPED PARKING, TOW ZONE	southbound in front of #10 Grafton Street, for a distance of twenty (20) feet. (4/28/05)
	<b>GRANITE STREET</b>	HANDICAP PARKING, TOW ZONE	in front of #8, for a distance of twenty (20) feet. (1/27/11)
	<b>HANCOCK STREET</b>	HANDICAPPED ZONES, LIMITED TIME	eastbound, in front of #29, for a distance of twenty (20) feet.
		HANDICAPPED ZONES, LIMITED TIME	in front of #53 Hancock Street, for a distance of twenty (20) feet.
	<b>HARBOR STREET</b>	HANDICAPPED ZONES, LIMITED TIME	in an easterly direction, beginning four feet from the driveway at 56 Harbor Street and extending twenty (20) feet to the front of 64½ Harbor Street. (5/14/01)
		HANDICAPPED ZONES, LIMITED TIME	in front of #32, for a distance of twenty (20) feet.
		HANDICAPPED ZONES, LIMITED TIME	northerly side, beginning seventy-seven (77) feet from the intersection of Lafayette Street and proceeding twenty (20) feet in an easterly direction, in front of #15½ Harbor Street. (3/30/98)
	<b>HATHORNE STREET</b>	HANDICAPPED ZONES, LIMITED TIME	easterly side, beginning four (4) feet north of Hathorne Crescent, and continuing north for a distance of twenty (20) feet. (12/9/91)
		HANDICAPPED ZONES, LIMITED TIME	in front of #59, for a distance of twenty (20) feet.
		HANDICAPPED ZONES, LIMITED TIME	in front of #72 for a distance of twenty (20) feet. (11/21/2017)
		HANDICAPPED ZONES, LIMITED TIME	in front of #74, for a distance of twenty (20) feet. (12/7/06)
		HANDICAPPED ZONES, LIMITED TIME	in front of #75, for a distance of twenty (20) feet. (3/11/10)

		HANDICAPPED ZONES, LIMITED TIME	westerly side in a southerly direction, beginning at a point of 460 feet from Loring Avenue, in a southerly direction for 40 feet as marked by signs. (9/10/09)
	LARCHMONT ROAD	HANDICAPPED ZONES, LIMITED TIME	in front of #6 starting at a point at the property line between numbers 6 and 4 and extending twenty (20) feet in a northerly direction. (12/5/13)
	LAUREL STREET	HANDICAPPED ZONES, LIMITED TIME	in front of #14 for a distance of twenty (20) feet. (12/12/2016)
			in front of #21, for a distance of twenty (20) feet. (5/9/13) (Repealed 11/21/2017)
	LATHROP STREET	HANDICAPPED ZONES, LIMITED TIME	in front of #4 for a distance of twenty (20) feet. (5/31/2017)
	LAURENT ROAD	HANDICAPPED ZONES, LIMITED TIME	in front of #5 Laurent Road, for a distance of twenty (20) feet. (9/28/06)
	LAWRENCE STREET	HANDICAPPED ZONES, LIMITED TIME	in front of #79 Lawrence Street, for a distance of twenty (20) feet.
		HANDICAPPED ZONES, LIMITED TIME	in front of #99, for a distance of twenty (20) feet. Handicap Parking, Tow Zone. (6/1/99)
	LEAVITT STREET	HANDICAPPED ZONES, LIMITED TIME	northerly side, beginning at the intersection of Prince Street for a distance of seventy-four (74) feet in a westerly direction and proceeding twenty (20) feet in a westerly direction on Leavitt Street. (10/18/93)
	LEE FORT TERRACE	HANDICAPPED ZONES, LIMITED TIME	No. 7. (11/19/88)
	LIBERTY HILL AVENUE	HANDICAPPED ZONES, LIMITED TIME	beginning at the intersection of North Street and Liberty Hill Avenue, one hundred eighty (180) feet in a southerly direction and proceeding twenty (20) feet on the easterly side. (6/16/88)
		HANDICAPPED ZONES, LIMITED TIME	westbound, adjacent to #108 North Street, for a distance of twenty (20) feet. (12/18/00)
	LINCOLN ROAD	HANDICAPPED ZONE, LIMITED TIME	in front of #9, for a distance of twenty (20) feet. (10/25/12)
	LINDEN STREET	HANDICAP PARKING, LIMITED TIME	in front of #55, for a distance of twenty (20) feet. (3/24/11) (7/18/13)
	LOCUST STREET	HANDICAPPED ZONES, LIMITED TIME	in front of #13. (5/2/94)
	LORING AVENUE	HANDICAPPED ZONES, LIMITED TIME	in front of #107 Loring Avenue, for a distance of twenty (20) feet.
		HANDICAP PARKING, TOW ZONE	in front of #111, for a distance of twenty (20) feet. (10/27/11)
		HANDICAPPED ZONES, LIMITED TIME	in front of #117, for a distance of twenty (20) feet. (3/6/00)

<b>NORTH STREET</b>	HANDICAPPED ZONES, LIMITED TIME	easterly side, beginning sixty (60) feet south of electric light pole #3934 and continuing south for another twelve (12) feet. (St. Thomas Church) (8/12/91)
	HANDICAPPED ZONES, LIMITED TIME	in front of #109 North Street, for a distance of twenty (20) feet. (5/12/05)
	HANDICAPPED ZONES, LIMITED TIME	in front of #157 North Street for a distance of twenty (20) feet. (12/21/98)
	HANDICAPPED ZONES, LIMITED TIME	in front of #180 for a distance of twenty (20) feet. (9/27/07)
	HANDICAPPED ZONES, LIMITED TIME	in front of #184½, as marked by a sign. (9/10/15)
<b>NORTHEND AVENUE</b>	HANDICAPPED ZONES, LIMITED TIME	easterly side, beginning forty (40) feet south of Balcomb Street and running in a southerly direction for twenty (20) feet. (5/13/91)
<b>NORTHEY STREET</b>	HANDICAPPED ZONES, LIMITED TIME	in front of #12 for a distance of twenty (20) feet. (Repealed XX/XX/2017)
<b>NURSERY STREET</b>	HANDICAPPED ZONES, LIMITED TIME	in front of #11, for a distance of twenty (20) feet. (Repealed 6/27/2017)
<b>OAK STREET</b>	HANDICAPPED ZONES, LIMITED TIME	in front of #3 Oak Street for a distance of twenty (20) feet. (9/22/05)
<b>OBER STREET</b>	HANDICAPPED ZONES, LIMITED TIME	in front of #2 Ober Street for a distance of twenty (20) feet. "Handicap Parking Tow Zone." (12/11/14)
	HANDICAPPED ZONES, LIMITED TIME	in front of #6 for a distance of (20) feet, "Handicap parking tow zone." (1/28/16)
	HANDICAPPED ZONES, LIMITED TIME	in front of #11, for a distance of twenty (20) feet. (5/28/15)
<b>OCEAN AVENUE</b>	HANDICAPPED ZONES, LIMITED TIME	in front of #5 Oak Street, for a distance of approximately fifteen (15) feet. (1/14/99)
	HANDICAPPED ZONES, LIMITED TIME	in front of #83 Ocean Avenue for a distance of twenty (20) feet. (9/22/05)
<b>OCEAN AVENUE WEST</b>	HANDICAPPED ZONES, LIMITED TIME	in front of #58 for a distance of twenty (20) feet. (4/12/12)
	HANDICAP PARKING TOW ZONE	in front of #139, for a distance of twenty (20) feet. (6/23/11)
	HANDICAPPED ZONES, LIMITED TIME	in front of #169, for a distance of twenty (20) feet.
<b>OLIVER STREET</b>	HANDICAPPED ZONES, LIMITED TIME	in front of #5 for a distance of twenty (20) feet. (9/23/10)
<b>ORD STREET</b>	HANDICAPPED ZONES, LIMITED TIME	in front of #8 for a distance of twenty (20) feet. (12/12/2016)

	PROCTOR STREET	HANDICAPPED ZONES, LIMITED TIME	in front of #97, for a distance of twenty (20) feet. (9/29/97)
	RAVENA AVENUE	HANDICAPPED ZONES, LIMITED TIME	in front of #5 Ravena Avenue for a distance of twenty (20) feet. (1/11/07)
		HANDICAPPED ZONES, LIMITED TIME	in front of #11 for a distance of twenty (20) feet. (10/22/09)
	RAYMOND AVENUE	HANDICAPPED ZONES, LIMITED TIME	in front of #23 Raymond Avenue, for a distance of twenty (20) feet.
		HANDICAPPED ZONES, LIMITED TIME	in front of #11 for distance of twenty (20) feet. (10/22/09)
	RICE STREET	HANDICAPPED ZONES, LIMITED TIME	in front of #16, for a distance of twenty (20) feet.
		HANDICAPPED ZONES, LIMITED TIME	in front of #8, for a distance of twenty (20) feet. (11/10/97)
	RICE STREET	HANDICAPPED ZONES, LIMITED TIME	northerly side, a space as marked by signs beginning eighty (80) feet from the intersection of Bridge Street and continuing for a distance of twenty (20) feet in a westerly direction. Handicapped parking only, tow zone. (12/7/2017)
	ROSLYN STREET	HANDICAPPED ZONES, LIMITED TIME	in front #46 for a distance of twenty (20) feet, Handicap Parking, Tow Zone. (9/11/14)
	SALEM STREET	HANDICAPPED ZONES, LIMITED TIME	in front of #70, for a distance of twenty (20) feet. (1/29/96)
		HANDICAPPED ZONES, LIMITED TIME	southbound on the westerly side, beginning fifteen (15) feet from Dow Street and extending twenty (20) feet in a southerly direction. (3/10/05)
		HANDICAPPED ZONES, LIMITED TIME	in front of #26 Salem Street for a distance of twenty (20) feet. (9/14/06)
	SAUNDERS STREET	HANDICAPPED ZONES, LIMITED TIME	beginning one hundred eight (108) feet from the intersection of Cross Street, on the westerly side, and continuing for twenty (20) feet. (In front of #11 Saunders Street.) (12/23/96)
	SHORE AVENUE	HANDICAPPED ZONES, LIMITED TIME	easterly side, beginning ninety (90) feet from the corner of Clifton Avenue and extending to one hundred ten (110) feet in a northerly direction. (Directly in front of No. 9 Shore Avenue) (10/16/89)
		HANDICAPPED ZONE, LIMITED TIME	in front of #22, for a distance of twenty (20) feet. (10/25/12)
	SKERRY STREET	HANDICAPPED ZONES, LIMITED TIME	southerly side, beginning twenty (20) feet from the intersection of Bridge Street and preceding twenty (20) feet in a westerly direction. (6/14/07)
	STATION ROAD	HANDICAPPED ZONES, LIMITED TIME	in front of #23 for a distance of twenty (20) feet. (1/8/15)

	<b>WEBB STREET</b>	HANDICAPPED ZONES, LIMITED TIME	in front of #70 Webb Street, for a distance of twenty (20) feet.
	<b>WHEATLAND STREET</b>	HANDICAPPED ZONES, LIMITED TIME	in front of #12 for a distance of twenty (20) feet. (12/12/2016)
	<b>WILLSON STREET</b>	HANDICAPPED ZONES, LIMITED TIME	in front of #25 Willson Street, for a distance of twenty (20) feet.
	<b>WINTHROP STREET</b>	HANDICAPPED ZONES, LIMITED TIME	beginning at the intersection of Endicott Street and Winthrop Street on the westerly side and proceeding twenty (20) feet in a northerly direction. (No. 34) (6/16/88)
		HANDICAPPED ZONES, LIMITED TIME	from the intersection of Endicott Street and Winthrop Street, on Winthrop Street in a northwesterly direction commencing at a point twenty-five (25) feet in said direction a single space of twenty (20) feet in the same direction, westerly side, to be marked by sign. Handicapped parking only. (10/4/89)
	<b>WISTERIA STREET</b>	HANDICAPPED ZONES, LIMITED TIME	in front of #1, for a distance of twenty (20) feet. (7/3/96)
		HANDICAPPED ZONES, LIMITED TIME	in front of #9A, for a distance of twenty (20) feet. (6/12/14)
		HANDICAPPED ZONES, LIMITED TIME	in front of #18, for a distance of twenty (20) feet. (12/16/98)
		HANDICAPPED ZONES, LIMITED TIME	in front of #20, for a distance of twenty (20) feet. Handicap Parking. (12/16/98)

### 13.C. Handicapped zone, bus stop.

(Formerly Chapter 42, Article V, 50.C.)

SEC	STREET	TITLE	DESCRIPTION
50C	<b>LAFAYETTE STREET</b>	HANDICAPPED ZONES BUS STOP	westerly side, starting six hundred seventy-five (675) feet from Loring Avenue for a distance of forty-five (45) feet in a southerly direction. (11/22/89)
	<b>WASHINGTON SQUARE NORTH</b>	HANDICAPPED ZONES BUS STOP	in front of #29 starting at a point of twenty (20) feet north of Mall Street for a distance of twenty (20) feet. (3/14/13)

### 14. Parking prohibited on certain streets.

(Formerly Chapter 42, Article V, Sec. 51.)

SEC	STREET	TITLE	DESCRIPTION
51	<b>ALLEN STREET</b>	PARKING PROHIBITED ON CERTAIN STREETS	easterly side.
	<b>AMES STREET</b>	PARKING PROHIBITED ON CERTAIN STREETS	southerly side (9/30/56 DPW 7778)

	<b>BOW STREET</b>	PARKING PROHIBITED ON CERTAIN STREETS	both sides, commencing at the easterly end of Bow Street at the intersection with Aborn Street and running in a westerly direction for a distance of eighty-four (84) feet therefrom. (10/6/67 DPW 5-2)
	<b>BRIDGE STREET</b>	PARKING PROHIBITED ON CERTAIN STREETS	from Goodhue to North River, westerly side. (6/1/53)
		PARKING PROHIBITED ON CERTAIN STREETS	from Lemon Street to March Street, westerly side.
		PARKING PROHIBITED ON CERTAIN STREETS	from Lemon Street to Thorndike Street, westerly side. (7/19/60 DPW 10174)
		PARKING PROHIBITED ON CERTAIN STREETS	from opposite North Court to North Street, northerly side. (6/1/53)
		PARKING PROHIBITED ON CERTAIN STREETS	from Rust Street to North Street, southerly side. (6/1/53)
		PARKING PROHIBITED ON CERTAIN STREETS	northerly side, beginning at the intersection of Bridge Street and St. Peter Street Ext. in a northeasterly direction for a distance of eighty (80) feet. (8/22/80 DPW 5-1829)
		PARKING PROHIBITED ON CERTAIN STREETS	southerly side from Boston Street to Flint Street. (12/5/61 DPW 10932)
		PARKING PROHIBITED ON CERTAIN STREETS	southerly side, beginning at the intersection of Bridge Street and St. Peter Street in a northeasterly direction for a distance of one hundred (100) feet. (8/22/80 DPW 5-1829)
		PARKING PROHIBITED ON CERTAIN STREETS	westerly side, beginning at the southerly side of Northey Street in a southerly direction for a distance of two hundred and fifty (250) feet. (6/25/57 DPW 8317)
	<b>BRIGGS STREET</b>	PARKING PROHIBITED ON CERTAIN STREETS	southerly side.
	<b>BROAD STREET</b>	PARKING PROHIBITED ON CERTAIN STREETS	easterly side from Broad Street to a point one hundred forty (140) feet south of Broad Street. (12/16/76 DPW 5-1241)
		PARKING PROHIBITED ON CERTAIN STREETS	from Summer Street to Winthrop Street, southerly side. (11/13/75 DPW 5-1114)
	<b>BROAD STREET</b>	PARKING PROHIBITED ON CERTAIN STREETS	northerly side from Flint Street to a point one hundred eighty (180) feet east of Flint Street. (12/16/76 DPW 5-1241)
		PARKING PROHIBITED ON CERTAIN STREETS	northerly side, beginning at Pickering Terrace in an easterly direction for thirty (30) feet. (11/13/75 DPW 5-1114)
		PARKING PROHIBITED ON CERTAIN STREETS	northerly side, beginning at the intersection of Broad Street and Summer Street in a westerly direction for a distance of fifty (50) feet. (8/22/80 DPW 51829)
		PARKING PROHIBITED ON CERTAIN STREETS	southerly side, beginning at a point one-hundred and sixty-five (165) feet from Winthrop Street in an easterly direction to Summer Street. (11/7/74 DPW 5-957)
		PARKING PROHIBITED ON CERTAIN STREETS	westerly side from Dalton Parkway to a point one hundred (100) feet south of Broad Street. (12/16/76 DPW 5-1241)



		PARKING PROHIBITED ON CERTAIN STREETS	southerly side, from Washington Street extending easterly a distance of fifty (50) feet. (7/24/75 DPW 5-1116)
	<b>CLARK AVENUE</b>	PARKING PROHIBITED ON CERTAIN STREETS	from Clark Street, for a distance of forty (40) feet in a southerly direction on the westerly side. No parking this side. (6/16/91)
	<b>CLEVELAND ROAD</b>	PARKING PROHIBITED ON CERTAIN STREETS	northeasterly side. (4/30/63 DPW 11784)
	<b>CLEVELAND STREET</b>	PARKING PROHIBITED ON CERTAIN STREETS	northerly side, from Jefferson Avenue for a distance of sixty (60) feet. (11/13/75 DPW 5-1114)
		PARKING PROHIBITED ON CERTAIN STREETS	southerly side in its entirety (06-27-2001)
	<b>CLOUTMAN STREET</b>	PARKING PROHIBITED ON CERTAIN STREETS	extending fifty (50) feet in an easterly direction from Jefferson Avenue, southeasterly side. (2/15/67 DPW 14087)
	<b>COLBY STREET</b>	PARKING PROHIBITED ON CERTAIN STREETS	in it's entirety, no parking either side. (11/21/90)
	<b>COUSINS STREET</b>	PARKING PROHIBITED ON CERTAIN STREETS	easterly side.
	<b>CROMBIE STREET</b>	PARKING PROHIBITED ON CERTAIN STREETS	westerly side.
	<b>CROMWELL STREET</b>	PARKING PROHIBITED ON CERTAIN STREETS	southerly side. (6/25/73 DPW 5-734)
	<b>CURTIS STREET</b>	PARKING PROHIBITED ON CERTAIN STREETS	both sides. (6/1/53)
	<b>DALTON PARKWAY</b>	PARKING PROHIBITED ON CERTAIN STREETS	northerly side from west bound side Highland Avenue to Warren Court. (12/26/76 DPW 5-1241)
		PARKING PROHIBITED ON CERTAIN STREETS	southerly side from east bound side Highland Avenue to Warren Court. (12/16/76 DPW 5-1241)
	<b>DANIELS STREET</b>	PARKING PROHIBITED ON CERTAIN STREETS	westerly side.
	<b>DANIELS STREET COURT</b>	PARKING PROHIBITED ON CERTAIN STREETS	both sides. (4/13/72 DPW 5-549)
	<b>DERBY STREET</b>	PARKING PROHIBITED ON CERTAIN STREETS	extending forty (40) feet in a westerly direction from Central Street, northerly side. (4/24/79 DPW 3536)
		PARKING PROHIBITED ON CERTAIN STREETS	extending forty (40) feet in an easterly direction from Lafayette Street, southerly side. (4/24/79 DPW 3536)
		PARKING PROHIBITED ON CERTAIN STREETS	from Orange Street to Webb Street, northerly side.
		PARKING PROHIBITED ON CERTAIN STREETS	from the intersection of Turner St. No Bus or Motorcoach Parking in a Northbound direction. (4/24/2000)
		PARKING PROHIBITED ON CERTAIN STREETS	southerly side from the intersection of Congress Street and extending easterly a distance of approximately eighty (80) feet. (5/5/94)



		PARKING PROHIBITED ON CERTAIN STREETS	for a distance of one hundred and fifteen (115) feet in a westerly direction from Summer Street, southerly side. (2/17/88)
		PARKING PROHIBITED ON CERTAIN STREETS	from Hawthorne Boulevard to Webb Street, southerly side.
	<b>ESSEX STREET</b>	PARKING PROHIBITED ON CERTAIN STREETS	northerly side, beginning at the intersection of Essex Street and Flint Street in a northeasterly direction for a distance of fifty (50) feet. (8/22/80 DPW 5-1829)
		PARKING PROHIBITED ON CERTAIN STREETS	northerly side, from Forrester Street in a westerly direction for a distance of three hundred forty-two (342) feet. (5/15/90)
		PARKING PROHIBITED ON CERTAIN STREETS	southerly side, beginning at the intersection of Essex Street and Flint Street in a northeasterly direction for a distance of fifty (50) feet. (8/22/80 DPW 5-1829)
		PARKING PROHIBITED ON CERTAIN STREETS	west side, from a point one hundred twenty (120) feet south of Boston Street for a distance of fifty (50) feet southerly. (10/1/96)
		PARKING PROHIBITED ON CERTAIN STREETS	west side, from a point two hundred and forty (240) feet south of Boston Street for a distance of three hundred (300) feet southerly. (7/3/96)
		PARKING PROHIBITED ON CERTAIN STREETS	westerly side from Jackson Street to a point one hundred and forty (140) feet north of Warren Street. (12/16/76 DPW 5- 1241)
	<b>FAIRFIELD STREET</b>	PARKING PROHIBITED ON CERTAIN STREETS	starting at the intersection of Lafayette Street and Fairfield Street, in a westerly direction for a distance of thirty (30) feet, no parking either side. (12/6/82 DPW 5-2230)
	<b>FAIRVIEW AVENUE</b>	PARKING PROHIBITED ON CERTAIN STREETS	northerly side, from the junction of Lafayette Street for a distance of two hundred seventy-three (273) feet in an easterly direction. (1/9/74 DPW 5-806)
		PARKING PROHIBITED ON CERTAIN STREETS	southerly side, one hundred seventy-six (176) feet from Lafayette Street in an easterly direction. (4/8/68 DPW 5-57)
	<b>FEDERAL STREET</b>	PARKING PROHIBITED ON CERTAIN STREETS	between a point two hundred twenty five (225) feet west of the intersection of St. Peter Street and the intersection of Washington Street. Northerly side. (5/5/94)
		PARKING PROHIBITED ON CERTAIN STREETS	extending westerly from St. Peter Street a distance of seventy (70) feet, southerly side.
		PARKING PROHIBITED ON CERTAIN STREETS	from Foot Lane at Baptist Church to North Street, northerly side.
	<b>FEDERAL STREET</b>	PARKING PROHIBITED ON CERTAIN STREETS	from North Street to Boston Street, northerly side.
		PARKING PROHIBITED ON CERTAIN STREETS	from North to Flint Street, southerly side. (6/1/53)
		PARKING PROHIBITED ON CERTAIN STREETS	westerly on Federal Street, from Flint Street to No. 172, parking on left side only. (8/14/85 DPW E5-258-2584)

	<b>FORRESTER STREET</b>	PARKING PROHIBITED ON CERTAIN STREETS	from Lehan Square to Essex Street, southerly side. (6/1/53)
	<b>FORT AVENUE</b>	PARKING PROHIBITED ON CERTAIN STREETS	from Bay View Avenue to Island Road southeasterly side. (6/1/53)
	<b>FOSTER STREET</b>	PARKING PROHIBITED ON CERTAIN STREETS	from North Street to Walter Street, northerly side. (3/14/61 DPW 10541)
	<b>FOWLER STREET</b>	PARKING PROHIBITED ON CERTAIN STREETS	northerly side. (6/1/53)
	<b>FRANKLIN COURT</b>	PARKING PROHIBITED ON CERTAIN STREETS	from Franklin Street to Foster Street, easterly side, No parking this side. (7/18/84)
	<b>FRANKLIN STREET</b>	PARKING PROHIBITED ON CERTAIN STREETS	on the northerly side, starting at North Street and extending six hundred seventy (670) feet in an easterly direction. (7/3/68 DPW 5-94)
		PARKING PROHIBITED ON CERTAIN STREETS	easterly side starting at North Street and continuing for one hundred sixty (160) feet in a northeasterly direction. (7/17/14)
	<b>FREDERICK STREET</b>	PARKING PROHIBITED ON CERTAIN STREETS	beginning from the junction of Witchcraft Heights School property, on the southerly side, for a distance of one hundred sixty-seven (167) feet, in a westerly direction. (12/16/85 E5-258-2637)
	<b>FRIEND STREET</b>	PARKING PROHIBITED ON CERTAIN STREETS	easterly side, beginning at the intersection of Mason Street in a southerly direction for a distance of one hundred fifty-six (156) feet. (8/22/85 DPW E5-258-2589)
	<b>FRONT STREET</b>	PARKING PROHIBITED ON CERTAIN STREETS	both sides Washington Street extending easterly for a distance of seventy (70) feet. (11/26/75 DPW 5-1116)
	<b>FRONT STREET</b>	PARKING PROHIBITED ON CERTAIN STREETS	northerly side, from a point beginning four hundred and forty (440) feet from the easterly side of Washington Street to Central Street. (11/26/75 DPW 5-1116)
		PARKING PROHIBITED ON CERTAIN STREETS	northerly side, from a point beginning one hundred and forty (140) feet from the easterly side of Washington Street extending easterly for a distance of one hundred and fifty (150) feet. (11/26/75 DPW 5-1116)
		PARKING PROHIBITED ON CERTAIN STREETS	southerly side, from a point beginning one hundred and forty (140) feet from the easterly side of Washington Street to Central Street. (11/26/75 DPW 5-1116)
	<b>GARDEN TERRACE</b>	PARKING PROHIBITED ON CERTAIN STREETS	northerly side, beginning at the easterly side of North Street extending in an easterly direction for a distance of one hundred eighty (180) feet. (7/17/80 DPW 5-1798)
	<b>GEDNEY COURT</b>	PARKING PROHIBITED ON CERTAIN STREETS	easterly side. (6/1/53)
	<b>GEDNEY STREET</b>	PARKING PROHIBITED ON CERTAIN STREETS	northerly side, beginning at the intersection of Gedney Street and Summer Street in an easterly direction for a distance of fifty (50) feet. (8/22/80 DPW 5-1829)

		PARKING PROHIBITED ON CERTAIN STREETS	from the intersection of Orne Square, on the easterly side for a distance of forty-nine (49) feet in a northerly direction, "No Parking, Wednesday 7:00 A.M. to 12:00 P.M." (Ord. of 1-28-10)
	HAZEL STREET	PARKING PROHIBITED ON CERTAIN STREETS	easterly side. (5/17/67 DPW 14278)
	HERBERT STREET	PARKING PROHIBITED ON CERTAIN STREETS	both sides, for a distance of two hundred fifty (250) feet from Essex Street. (11/12/68 DPW 5-131)
		PARKING PROHIBITED ON CERTAIN STREETS	westerly side.
	HIGH STREET	PARKING PROHIBITED ON CERTAIN STREETS	southerly side.
	HIGHLAND AVENUE	PARKING PROHIBITED ON CERTAIN STREETS	easterly side from a point two hundred and forty (240) feet east of the Salem Hospital entrance to one hundred and seventy (170) feet east of entrance. (12/16/76 DPW 5-1241)
	HIGHLAND AVENUE	PARKING PROHIBITED ON CERTAIN STREETS	easterly side from Jackson Street to a point two hundred and eighty (280) feet south of Jackson Street. (12/16/76 DPW 5-1241)
		PARKING PROHIBITED ON CERTAIN STREETS	southerly side starting at a point one hundred and twenty (120) feet from the corner of Greenway Road and continuing for a distance of five hundred and twenty (520) feet in a northeasterly direction. (12/14/71 DPW 5-524)
		PARKING PROHIBITED ON CERTAIN STREETS	westerly side from a point fifty-five (55) feet south of Jackson Street to Jackson Street. (12/16/76 DPW 5-1241)
		PARKING PROHIBITED ON CERTAIN STREETS	westerly side from a point forty (40) feet east of the Salem Hospital entrance to existing no parking two hundred and forty (240) feet east of entrance. (12/16/76 DPW 5-1241)
	HODGES COURT	PARKING PROHIBITED ON CERTAIN STREETS	both sides. (6/1/53)
	HOLLY STREET	PARKING PROHIBITED ON CERTAIN STREETS	southerly side.
	HOWARD STREET	PARKING PROHIBITED ON CERTAIN STREETS	between Brown Street and Bridge Street, westerly side.
		PARKING PROHIBITED ON CERTAIN STREETS	easterly side, beginning at the intersection of Brown Street in a northerly direction for a distance of thirty-five (35) feet. (9/25/85 DPW E5-258-2604)
	HUBON STREET	PARKING PROHIBITED ON CERTAIN STREETS	northerly side in its entirety, "No Parking" (Ord. of 2-25-10)
	IRVING STREET	PARKING PROHIBITED ON CERTAIN STREETS	northeasterly side, beginning at a point seventy-five (75) feet west of Grove Street and running in a westerly direction for a distance of two hundred and fifty (250) feet. (5/17/67 DPW 14278)
	JACKSON STREET	PARKING PROHIBITED ON CERTAIN STREETS	northerly side from Highland Avenue to a point eighty (80) feet east of Highland Avenue. (12/16/76 DPW 5-1241)

	<b>LAFAYETTE STREET</b>	<b>PARKING PROHIBITED ON CERTAIN STREETS</b>	easterly side, beginning at the intersection of Lafayette Street and Dow Street in a southerly direction for a distance of fifty (50) feet. (8/22/80 DPW 5-1829)
		<b>PARKING PROHIBITED ON CERTAIN STREETS</b>	easterly side, beginning at the intersection of West Avenue, and extending in a northerly direction for a distance of thirty (30) feet. (2/1/79 DPW 5-1563)
		<b>PARKING PROHIBITED ON CERTAIN STREETS</b>	easterly side, beginning at the northerly side of the St. Joseph Church driveway in a northerly direction for a distance of thirty-five (35) feet. (8/22/80 DPW 5-1829)
		<b>PARKING PROHIBITED ON CERTAIN STREETS</b>	extending forty-five (45) feet in a northerly direction from Derby Street, easterly side. (4/24/79 DPW 3546)
		<b>PARKING PROHIBITED ON CERTAIN STREETS</b>	extending seventy (70) feet in a southerly direction from New Derby Street, westerly side. (4/24/79 DPW 3546)
		<b>PARKING PROHIBITED ON CERTAIN STREETS</b>	extending sixty (60) feet in a southerly direction from Derby Street, easterly side. (4/24/79 DPW 3546)
		<b>PARKING PROHIBITED ON CERTAIN STREETS</b>	extending sixty-five (65) feet in a northerly direction from New Derby Street, westerly side. (4/24/79 DPW 3546)
		<b>PARKING PROHIBITED ON CERTAIN STREETS</b>	on the westerly and southerly side from Raymond Avenue to the Marblehead line. (9/1/71 DPW 5-474)
		<b>PARKING PROHIBITED ON CERTAIN STREETS</b>	westerly side beginning at a point twenty-five (25) feet in a southeasterly direction from the southerly point of the driveway at No. 320 Lafayette Street known as Park Towers and running in a southeasterly direction for a distance of twenty-two (22) feet. (5/1/85 DPW E5-2528-2534)
		<b>PARKING PROHIBITED ON CERTAIN STREETS</b>	westerly side, beginning at a point seventy-five (75) feet north of the junction of Loring Avenue for a distance of seventy-five (75) feet in a southerly direction. (11/16/71 DPW 5-507)
		<b>PARKING PROHIBITED ON CERTAIN STREETS</b>	westerly side, beginning at a point twenty-eight (28) feet north of the intersection of Lafayette Street and Porter Street in a northerly direction for a distance of fifty-five (55) feet. (8/22/80 DPW 5-1829)
	<b>LAFAYETTE STREET</b>	<b>PARKING PROHIBITED ON CERTAIN STREETS</b>	westerly side, beginning at a point where Lafayette Street and Washington Street intersect, in a northerly direction for a distance of fifty (50) feet. (8/22/80 DPW 5-1829)
		<b>PARKING PROHIBITED ON CERTAIN STREETS</b>	westerly side, beginning at Laurel Street and running in a northerly direction for a distance of one hundred and twenty-five (125) feet. (4/30/90)
	<b>LAUREL STREET</b>	<b>PARKING PROHIBITED ON CERTAIN STREETS</b>	northerly side, for a distance of sixty (60) feet from the junction of Canal Street. (2/28/69 DPW 5-191)
	<b>LAWRENCE STREET</b>	<b>PARKING PROHIBITED ON CERTAIN STREETS</b>	both sides. (11/26/72 DPW 5-664)
	<b>LEACH STREET</b>	<b>PARKING PROHIBITED ON CERTAIN STREETS</b>	southerly side.

	<b>LORING HILLS AVENUE</b>	<b>PARKING PROHIBITED ON CERTAIN STREETS</b>	from Loring Avenue to Carol Way on the easterly side in a northerly direction. (10-8-98)
	<b>LOWELL STREET</b>	<b>PARKING PROHIBITED ON CERTAIN STREETS</b>	westerly side. (9/11/75 DPW 5-1082)
	<b>LYNCH STREET</b>	<b>PARKING PROHIBITED ON CERTAIN STREETS</b>	no parking on southerly side between Palmer Street and Pingree Street. (11/22/89)
		<b>PARKING PROHIBITED ON CERTAIN STREETS</b>	northerly side from Pingree Street to Congress Street. (12/5/61 DPW 10932)
		<b>PARKING PROHIBITED ON CERTAIN STREETS</b>	no parking on southerly side between Perkins Street and Pingree Street. (Ord. of 10-25-12)
	<b>LYNDE STREET</b>	<b>PARKING PROHIBITED ON CERTAIN STREETS</b>	southerly side in a westerly direction starting at Washington Street and extending forty (40) feet, "No Parking Here to Corner" Northerly side in a westerly direction beginning at Washington Street and extending eighty-seven (87) feet, "No Parking Here to Corner" Northerly side in an easterly direction beginning at North Street and extending thirty-five (35) feet, "No Parking Here to Corner" Southerly side in an easterly direction for a distance of twenty (20) feet from North Street, "No Parking Here to Corner" Northerly side in a westerly direction, beginning two hundred thirty-three (233) feet from Washington Street and extending forty-six (46) feet, "No Parking"
	<b>LYNN STREET</b>	<b>PARKING PROHIBITED ON CERTAIN STREETS</b>	westerly side. (6/1/53)
	<b>MALL STREET</b>	<b>PARKING PROHIBITED ON CERTAIN STREETS</b>	easterly side.
	<b>MAPLE AVENUE</b>	<b>PARKING PROHIBITED ON CERTAIN STREETS</b>	for a distance of sixty (60) feet from the junction of Loring Avenue, both sides. (3/14/61 DPW 10541)
	<b>MARGIN STREET</b>	<b>PARKING PROHIBITED ON CERTAIN STREETS</b>	east side, from a point sixty five (65) feet south of Endicott Street to Norman Street. (4/16/96)
		<b>PARKING PROHIBITED ON CERTAIN STREETS</b>	easterly side, between Washington Street and Endicott Street. (11/26/75 DPW 5-1116)
		<b>PARKING PROHIBITED ON CERTAIN STREETS</b>	west side, from a point seventy (70) feet south of Norman Street to a point one hundred fifteen (115) feet south of Norman Street. (4/16/96)
		<b>PARKING PROHIBITED ON CERTAIN STREETS</b>	west side, from its intersection with Gedney Street to a point twenty (20) feet north. (4/16/96)
		<b>PARKING PROHIBITED ON CERTAIN STREETS</b>	west side, from its intersection with High Street to a point twenty (20) feet away heading both north and south. (4/16/96)
		<b>PARKING PROHIBITED ON CERTAIN STREETS</b>	west side, from its intersection with Norman Street to a point twenty (20) feet south. (4/16/96)
		<b>PARKING PROHIBITED ON CERTAIN STREETS</b>	westerly side, for a distance of sixty (60) feet from Endicott Street in a northerly direction.

		PARKING PROHIBITED ON CERTAIN STREETS	south side, from Washington Street to a point eighty (80) feet south of Washington Street. (4/16/96)
	<b>NEW LIBERTY STREET</b>	PARKING PROHIBITED ON CERTAIN STREETS	from Brown Street to Essex Street both sides, twenty-four (24) hours. (12/12/74 DPW 5-968)
	<b>NICHOLS STREET</b>	PARKING PROHIBITED ON CERTAIN STREETS	northerly side. (7/9/57 DPW 8354)
	<b>NORMAN STREET</b>	PARKING PROHIBITED ON CERTAIN STREETS	at Norman Street, on the northerly side beginning at a point two hundred and fifty-three and six tenths (253.6) feet from the westerly line of Washington Street, for a distance of twenty-three (23) feet as marked by signs, one car. (8/28/58 Not approved by DPW)
		PARKING PROHIBITED ON CERTAIN STREETS	in a westerly direction, from Crombie Street to Summer Street. (12/17/72 DPW 5-1913)
		PARKING PROHIBITED ON CERTAIN STREETS	northerly side, from Summer Street in an easterly direction for a distance of one hundred (100) feet. (8/19/64 DPW 12545)
	<b>NORMAN STREET</b>	PARKING PROHIBITED ON CERTAIN STREETS	southerly side, between Margin Street and Washington Street. (7/24/75 DPW 5-1116)
		PARKING PROHIBITED ON CERTAIN STREETS	Washington Street to first driveway, northerly side.
	<b>NORTH PINE STREET</b>	PARKING PROHIBITED ON CERTAIN STREETS	easterly side. (6/1/53)
	<b>NORTH STREET</b>	PARKING PROHIBITED ON CERTAIN STREETS	for a distance of two hundred fifty-five (255) feet in a northerly direction from Essex Street, westerly side. (12/12/61 DPW 10944)
		PARKING PROHIBITED ON CERTAIN STREETS	from Federal Street to Bridge (overpass), both sides. (6/1/53)
		PARKING PROHIBITED ON CERTAIN STREETS	from Franklin Street to Bridge (overpass), both sides. (6/1/53)
		PARKING PROHIBITED ON CERTAIN STREETS	from Lynde Street to Odell Square, easterly side.
	<b>NORTH STREET COURT</b>	PARKING PROHIBITED ON CERTAIN STREETS	southerly side. (7/9/57 DPW 8354)
	<b>NORTHEY STREET</b>	PARKING PROHIBITED ON CERTAIN STREETS	from Bridge Street for a distance of thirty (30) feet, both sides. (7/6/76 DPW 5-1189)
	<b>OCEAN AVENUE</b>	PARKING PROHIBITED ON CERTAIN STREETS	northeasterly side from a point opposite the northwesterly line of Shore Avenue to the property line at the end of Ocean Avenue adjacent to the southerly branch of Shore Avenue. (5/3/79 DPW 5-1604)
		PARKING PROHIBITED ON CERTAIN STREETS	northerly side, beginning at the intersection of Ocean Avenue and Canal Street and running in a westerly direction for fifty (50) feet (3/23/89)
		PARKING PROHIBITED ON CERTAIN STREETS	Westbound, northerly side, from Canal Street to the Railroad tracks. No Parking (07-19-01)

	<b>PORTER STREET</b>	<b>PARKING PROHIBITED ON CERTAIN STREETS</b>	southeasterly side. (12/30/77 DPW 5-1365)
	<b>PORTER STREET COURT</b>	<b>PARKING PROHIBITED ON CERTAIN STREETS</b>	in its entirety. (6/9/88)
	<b>POWDER HOUSE LANE</b>	<b>PARKING PROHIBITED ON CERTAIN STREETS</b>	no parking in its entirety, both sides, Monday through Friday. (9/24/90)
	<b>PRINCE STREET</b>	<b>PARKING PROHIBITED ON CERTAIN STREETS</b>	from the intersection of Prince Street and Prince Street Court and heading in a southerly direction for the distance to the intersection of Prince Street and Dow Street on the easterly side. (4/25/79 DPW 5-1599)
	<b>PROCTOR STREET</b>	<b>PARKING PROHIBITED ON CERTAIN STREETS</b>	from Highland Avenue to Mansell Parkway. (1/14/55)
		<b>PARKING PROHIBITED ON CERTAIN STREETS</b>	from Putnam Street to Langdon Street, both sides. (6/1/53)
	<b>PUTNAM STREET</b>	<b>PARKING PROHIBITED ON CERTAIN STREETS</b>	westerly side, from Varney Street to Hanson Street. (5/10/78 DPW 5-1428)
	<b>RANDALL STREET</b>	<b>PARKING PROHIBITED ON CERTAIN STREETS</b>	northwesterly side. (6/1/53)
	<b>RAYMOND ROAD</b>	<b>PARKING PROHIBITED ON CERTAIN STREETS</b>	for a distance of one hundred fifteen (115) feet from the junction of Loring Avenue, easterly side. (3/14/61 DPW 10541)
		<b>PARKING PROHIBITED ON CERTAIN STREETS</b>	southwesterly and southerly side beginning at a point three hundred and fifty (350) feet east of Loring Avenue to Lafayette Street. (2/26/75 DPW 5-992)
	<b>RAYMOND TERRACE</b>	<b>PARKING PROHIBITED ON CERTAIN STREETS</b>	northerly side, no parking in its entirety. (3/14/88)
	<b>RESTAURANT ROW</b>	<b>PARKING PROHIBITED ON CERTAIN STREETS</b>	from Fort Avenue to beyond No. 8 Restaurant Row both sides. (6/1/53)
	<b>RICE STREET</b>	<b>PARKING PROHIBITED ON CERTAIN STREETS</b>	southerly side. (6/1/53)
	<b>RILEY PLAZA</b>	<b>PARKING PROHIBITED ON CERTAIN STREETS</b>	around outside perimeter of same. (8/14/62 DPW 11339)
	<b>RIVER STREET</b>	<b>PARKING PROHIBITED ON CERTAIN STREETS</b>	from Lynn Street in an easterly direction extending for one hundred (100) feet on both sides. (6/8/76 DPW 5-1176)
	<b>ROPES STREET</b>	<b>PARKING PROHIBITED ON CERTAIN STREETS</b>	southerly side.
	<b>ROSLYN STREET</b>	<b>PARKING PROHIBITED ON CERTAIN STREETS</b>	southerly side.
	<b>ROSLYN STREET COURT</b>	<b>PARKING PROHIBITED ON CERTAIN STREETS</b>	both sides. (10/13/87)
	<b>RUST STREET</b>	<b>PARKING PROHIBITED ON CERTAIN STREETS</b>	easterly side. (6/1/53)

	<b>SUTTON AVENUE</b>	PARKING PROHIBITED ON CERTAIN STREETS	easterly side. (6/1/53)
	<b>SWAMPSCOTT ROAD</b>	PARKING PROHIBITED ON CERTAIN STREETS	both sides, for a distance of eight hundred (800) feet from Highland Avenue. (5/8/72 DPW 5-557)
		PARKING PROHIBITED ON CERTAIN STREETS	northerly side, beginning at a point beginning at First Street, in an easterly direction, for a distance of four hundred and forty (440) feet. (7/3/96)
	<b>TREMONT STREET</b>	PARKING PROHIBITED ON CERTAIN STREETS	eastbound in front of #65 AND #67, for a distance of sixty (60) feet. No Parking (5/25/2000)
		PARKING PROHIBITED ON CERTAIN STREETS	on the westerly side, starting at the entrance to Mack Park and extending fifty (50) feet in a southerly direction. (1/3/68 DPW 5-31)
	<b>VALE STREET</b>	PARKING PROHIBITED ON CERTAIN STREETS	northerly side, from a point twenty (20) feet west of Phelps Street and continuing to the end of Vale Street in a westerly direction, no parking shall be allowed at any time. (6/7/77 DPW 5-1292)
	<b>WALL STREET</b>	PARKING PROHIBITED ON CERTAIN STREETS	westbound, for a distance of fifty (50) feet, in a westerly direction, from the corner of Berube Road. No Parking (12-22-99)
	<b>WALTER STREET</b>	PARKING PROHIBITED ON CERTAIN STREETS	northeasterly side from Osborne Street to Southwick Street. (8/14/62 DPW 11342)
		PARKING PROHIBITED ON CERTAIN STREETS	northerly side, from the intersection of Manning Street and Walter Street extending in a northwesterly direction to the intersection of Walter Street and Orne Street. (1/22/79 DPW 5-1560)
		PARKING PROHIBITED ON CERTAIN STREETS	southerly side, from the intersection of Dearborn Street and Walter Street extending in a northwesterly direction to a point opposite the westerly side of Manning Street. (1/22/79 DPW 5-1560)
	<b>WARNER STREET</b>	PARKING PROHIBITED ON CERTAIN STREETS	beginning sixty (60) feet from the intersection of Barton Street on Warner Street, both northbound and southbound for a distance of one hundred and forty (140) feet. No parking either side. (4/10/00)
	<b>WARREN STREET COURT</b>	PARKING PROHIBITED ON CERTAIN STREETS	westerly side, beginning at Dalton Parkway and continuing to Jackson Street. (9/12/94)
	<b>WASHINGTON SQUARE EAST</b>	PARKING PROHIBITED ON CERTAIN STREETS	from the corner of Essex Street to Washington Square South, westerly side. (1/13/75 DPW 5-975)
	<b>WASHINGTON SQUARE NORTH</b>	PARKING PROHIBITED ON CERTAIN STREETS	northwesterly side, from the intersection of Kimball Court in a northeast direction for twenty (20) feet. No parking. (2/24/87 DPW E5-258-2824)
	<b>WASHINGTON SQUARE SOUTH</b>	PARKING PROHIBITED ON CERTAIN STREETS	for a distance of seventy-five (75) feet in a westerly direction from Washington Square East, southerly side. (12/8/65 DPW 13289)



		PARKING PROHIBITED ON CERTAIN STREETS	westerly side, from a point beginning one hundred and sixty (160) feet from the southerly side of Barton Square extending to Norman Street. (11/26/75 DPW 5-1116)
		PARKING PROHIBITED ON CERTAIN STREETS	westerly side, from a southerly junction of Essex Street extending southerly a distance of forty (40) feet. (11/26/75 DPW 5-1116)
	<b>WATERS STREET</b>	PARKING PROHIBITED ON CERTAIN STREETS	easterly side, from Mason Street in a southerly direction, for a distance of one hundred and sixty-nine (169) feet. (5/27/97)
	<b>WATSON STREET</b>	PARKING PROHIBITED ON CERTAIN STREETS	southerly side. (7/31/56 DPW 7775)
	<b>WEBB STREET</b>	PARKING PROHIBITED ON CERTAIN STREETS	from Bridge Street to Collins Street northerly side. (9/25/56 DPW 7825)
		PARKING PROHIBITED ON CERTAIN STREETS	from Fort Avenue to Derby Street, northerly side. (9/25/56 DPW 7825)
		PARKING PROHIBITED ON CERTAIN STREETS	from Spring Street to a point opposite the northwesterly side of Fort Avenue, southerly side. (9/25/56 DPW 7825)
		PARKING PROHIBITED ON CERTAIN STREETS	from Webster Street to Bridge Street, northerly side. (6/1/53)
		PARKING PROHIBITED ON CERTAIN STREETS	northerly side, between Bridge Street and Collins Street. (9/25/56 DPW 7825)
		PARKING PROHIBITED ON CERTAIN STREETS	northerly side, between Fort Avenue and Derby Street. (9/25/56 DPW 7825)
	<b>WEBB STREET</b>	PARKING PROHIBITED ON CERTAIN STREETS	southerly side, between Spring Street and a point opposite the northwesterly side of Fort Avenue. (9/25/56 DPW 7825)
	<b>WEST AVENUE</b>	PARKING PROHIBITED ON CERTAIN STREETS	northerly side, beginning at the intersection of Loring Avenue and West Avenue and running easterly to Bristol Street. Then starting again at the corner of Plymouth Street and running easterly to Clifton Avenue. (2/23/83 DPW 5-2258)
		PARKING PROHIBITED ON CERTAIN STREETS	southerly side, from Loring Avenue to Clifton Avenue, in its entirety. (2/23/83 DPW 5-2258)
	<b>WEST CIRCLE</b>	NO PARKING ALL SIDES	in front of #11, 12 and 13, No Parking in the traffic rotary circle. (1/13/11)
	<b>WHALER'S LANE</b>	PARKING PROHIBITED ON CERTAIN STREETS	southbound, on the westerly side, starting one hundred and sixty five (165) feet from First Street and extending to Fortune Way. "No Parking"
	<b>WHITE STREET</b>	PARKING PROHIBITED ON CERTAIN STREETS	northerly side, in its entirety. (5/19/80 DPW 5-1769)
	<b>WILLIAMS STREET</b>	PARKING PROHIBITED ON CERTAIN STREETS	westerly side.
	<b>WILLSON STREET</b>	PARKING PROHIBITED ON CERTAIN STREETS	from Jefferson Avenue, both sides for a distance of fifty (50) feet. (12/8/70 DPW 5-401)
	<b>WINTER ISLAND ROAD</b>	PARKING PROHIBITED ON CERTAIN STREETS	from Columbus Square to Coast Guard Air Station, both sides. (6/1/53 Not approved by DPW)

		PARKING PROHIBITED AT CERTAIN TIMES ON CERTAIN STREETS	northeasterly side, at the intersection of Grove Street and Boston Street and running in a southeasterly direction for a distance of forty-five (45) feet. Fifteen (15) minute parking limit. (5/8/72 DPW 5-5567)
		PARKING PROHIBITED AT CERTAIN TIMES ON CERTAIN STREETS	northeasterly side, between Essex Street and Bridge Street, two (2) hour parking 8:00 A. M. to 4:00 P. M. Monday through Friday. (6/6/61 DPW 10684)
		PARKING PROHIBITED AT CERTAIN TIMES ON CERTAIN STREETS	northeasterly side, in front of #124, for a distance of forty-seven (47) feet, fifteen (15) minute Parking. (9/27/94)
		PARKING PROHIBITED AT CERTAIN TIMES ON CERTAIN STREETS	northerly side from the intersection of Boston Street and Essex Street and running in a westerly direction for a distance of one hundred and fifty (150) feet. Thirty (30) minute parking limit. (9/25/72 DPW 5-613)
		PARKING PROHIBITED AT CERTAIN TIMES ON CERTAIN STREETS	westbound on the northerly side for a distance of forty (40) feet in front of #106 and #108 Boston Street. "One Hour Parking, 8:00 A.M. to 6:00 P.M." (Ord. of 4-14-2005)
	BRIDGE STREET	PARKING PROHIBITED AT CERTAIN TIMES ON CERTAIN STREETS	northerly side, beginning from the intersection of Hubon Street and running in a westerly direction for a distance of twenty five (25) feet. Fifteen (15) minute parking from 7:00 A. M. to 9:00 P. M. (6/21/90)
	BRIDGE STREET	PARKING PROHIBITED AT CERTAIN TIMES ON CERTAIN STREETS	on the easterly side, one hundred and thirty (130) feet south of the intersection of Bridge Street and Barton Street and continuing for twenty (20) feet. Fifteen (15) minute parking limit. (4/13/87)
	BRISTOL STREET	PARKING PROHIBITED AT CERTAIN TIMES ON CERTAIN STREETS	both sides, Sundays and Holidays, 9:00 A. M. to 4:00 P. M. June 1 to September 30. (5/23/61 DPW 10652)
	BROADWAY	PARKING PROHIBITED AT CERTAIN TIMES ON CERTAIN STREETS	easterly side between Loring Avenue and Charles Street for one (1) hour from 8:00 A. M. to 6:00 P. M., Monday through Saturday. (5/24/60 DPW 10095)
		PARKING PROHIBITED AT CERTAIN TIMES ON CERTAIN STREETS	southerly side, from Rose Street, in a southerly direction, for a distance of twenty five (25) feet. One hour parking, 7:00 A. M. to 5:00 P. M., Monday through Saturday. (6/28/93)
		PARKING PROHIBITED AT CERTAIN TIMES ON CERTAIN STREETS	westerly side, beginning at a point seventy (70) feet from Loring Avenue, for a distance of fifty-eight (58) feet, thirty (30) minute parking, Monday through Saturday 7:00 AM to 5:00 PM, Tow Zone. (1-24-13)
	CABOT STREET	PARKING PROHIBITED AT CERTAIN TIMES ON CERTAIN STREETS	easterly side, beginning fifty-five (55) feet south of the intersection of Hancock Street and running in a southerly direction for a distance of thirty (30) feet. Fifteen (15) minute parking limit. (6/4/71 DPW 5-440)
	CANAL STREET	PARKING PROHIBITED AT CERTAIN TIMES ON CERTAIN STREETS	easterly side, beginning sixty (60) feet from the corner of Roslyn Street, in a northerly direction, for two hundred eighty (280) feet. Thirty (30) minute parking, Monday through Saturday, 8:00 A. M. to 5:00 P. M. (2/15/90)

	<b>CONGRESS STREET</b>	PARKING PROHIBITED AT CERTAIN TIMES ON CERTAIN STREETS	beginning from the intersection of Lynch Street and running in a southerly direction, on the easterly side of Congress Street to the intersection of Palmer and Congress Street. Two (2) hour parking, Monday through Saturday between the hours of 7:00 A. M. and 7:00 P. M. (7/8/86 DPW E5-258-2720)
		PARKING PROHIBITED AT CERTAIN TIMES ON CERTAIN STREETS	westerly side, beginning one hundred and twenty (120) feet, south at the intersection of Dow Street and running south for a distance of forty (40) feet. Fifteen (15) minute parking limit. (12/8/70 DPW 5-401)
	<b>DAY AVENUE</b>	PARKING PROHIBITED AT CERTAIN TIMES ON CERTAIN STREETS	both sides, Monday through Friday, 8:00 A. M. to 8:00 P. M. (8/14/89)
	<b>DERBY STREET</b>	PARKING PROHIBITED AT CERTAIN TIMES ON CERTAIN STREETS	in an easterly direction, in front of #197 Derby Street, for a distance of forty (40) feet. Thirty (30) Minute Parking Limit. (12/18/2000) Deleted (7/14/11)
		PARKING PROHIBITED AT CERTAIN TIMES ON CERTAIN STREETS	in front of #281 Derby Street for a distance of forty-four (44) feet, Thirty Minute Parking, 6:00 A.M. to 8:00 P.M. Deleted (7/14/11)
		PARKING PROHIBITED AT CERTAIN TIMES ON CERTAIN STREETS	in front of #282 Derby Street, for a distance of sixty (60) feet. Thirty minute parking. Deleted (7/14/11)
		PARKING PROHIBITED AT CERTAIN TIMES ON CERTAIN STREETS	in front of #283 Derby Street, for a distance of seventy-eight (78) feet, Thirty Minute Parking, 6:00 A.M. to 8:00 P.M. Deleted (7/14/11)
		PARKING PROHIBITED AT CERTAIN TIMES ON CERTAIN STREETS	northerly side beginning at the intersection of Herbert Street and proceeding twenty (20) feet in a westerly direction. "Tow Zone, Monday through Saturday, 8:00 A.M. to 11:00 P.M." (6/1/87) (1/30/95) (7/14/11)
	<b>DUNDEE STREET</b>	PARKING PROHIBITED AT CERTAIN TIMES ON CERTAIN STREETS	both sides, no parking between the hours of 6:00 P. M. and 9:00 P. M. during the months of July and August. (8/3/73 DPW 5-751)
	<b>DUSTIN STREET</b>	PARKING PROHIBITED AT CERTAIN TIMES ON CERTAIN STREETS	from Fort Avenue to Columbus Avenue, no parking westerly side, Sundays and Holidays, June 1 to September 30th. (5/30/75 DPW 5-1023)
	<b>ENDICOTT STREET</b>	PARKING PROHIBITED AT CERTAIN TIMES ON CERTAIN STREETS	northerly side, from Margin Street to Pratt Street, between the hours of 6:00 A. M. to 10:00 A. M. (4/8/68 DPW 5-57)
	<b>ESSEX STREET</b>	PARKING PROHIBITED AT CERTAIN TIMES ON CERTAIN STREETS	directly in front of #60 Essex Street for a distance of forty (40) feet, thirty (30) minute parking, 8:00 A. M. to 6:00 P. M. (10-20-99)
		PARKING PROHIBITED AT CERTAIN TIMES ON CERTAIN STREETS	eastbound, on the southerly side from Summer Street to Barton Square, One Hour Parking Limit. Deleted (7/14/11)

	<b>FEDERAL STREET</b>	PARKING PROHIBITED AT CERTAIN TIMES ON CERTAIN STREETS	southerly side, between the westerly property line of No. 187 Federal Street and Boston Street. Two (2) hour parking 8:00 a. M. to 4:00 P. M. Monday through Friday. (6/6/61 DPW 10684)
	<b>FIRST STREET</b>	PARKING PROHIBITED AT CERTAIN TIMES ON CERTAIN STREETS	easterly side, from a point beginning at 35 First Street and continuing in a northerly direction until 7 First Street. Between the hours of 12:00 A. M. and 7:00 A. M. (5/1/95)
	<b>FOREST AVENUE</b>	PARKING PROHIBITED AT CERTAIN TIMES ON CERTAIN STREETS	southerly side, from Lafayette Street to Linden Street, Sundays and Holidays, 9:00 A. M. to 4:00 P. M., June 1 to September 30. (5/23/61 DPW 10652)
	<b>FOREST RIVER ROAD</b>	PARKING PROHIBITED AT CERTAIN TIMES ON CERTAIN STREETS	both sides, Sundays and Holidays, 9:00 A. M. to 4:00 P. M., June 1 to September 30. (5/23/61 DPW 10652)
	<b>FORT AVENUE</b>	PARKING PROHIBITED AT CERTAIN TIMES ON CERTAIN STREETS	both sides, between Memorial Drive and Columbus Avenue. Two (2) hour parking. (9/15/69 DPW 5-250)
		PARKING PROHIBITED AT CERTAIN TIMES ON CERTAIN STREETS	southerly side, at the intersection of Bayview Avenue and running in an easterly direction for a distance of five hundred and ninety (590) feet. Fifteen (15) minute parking. (6/3/86 E5-258-2714)
	<b>FRANKLIN STREET</b>	PARKING PROHIBITED AT CERTAIN TIMES ON CERTAIN STREETS	southerly side, beginning at a point six hundred (600) feet easterly of the westerly side of North Street and extending easterly for a distance of eight hundred (800) feet. Fifteen (15) minute parking limit. (11/5/69 DPW 5-269)
	<b>GEDNEY STREET</b>	PARKING PROHIBITED AT CERTAIN TIMES ON CERTAIN STREETS	northerly side from a point one hundred and fifty (150) feet from Margin Street in a westerly direction of Holyoke Square. Two hour parking. (8/14/62 DPW 11339) Deleted (7/14/11)
		PARKING PROHIBITED AT CERTAIN TIMES ON CERTAIN STREETS	northerly side in a westerly direction for a distance of eighty (80) feet from the bus stop area at the junction of Margin Street. No person shall park a vehicle for a period of time longer than twenty-four (24) minutes between the hours of 8:00 A. M. to 6:00 P. M. on the northerly side of Gedney Street in a westerly direction for a distance of eighty (80) feet from the bus stop area at the junction of Margin Street, excepting that on Saturdays the limited parking time shall be between the hours of 8:00 A. M. and 9:00 P. M. (8/14/62 DPW 11339) Deleted (7/14/11)
	<b>GEDNEY STREET</b>	PARKING PROHIBITED AT CERTAIN TIMES ON CERTAIN STREETS	northerly side, from the intersection of Holyoke Square to the intersection of Margin Street. Thirty Minute (30) Parking Limit. (5/1/95) Deleted (7/14/11)
		PARKING PROHIBITED AT CERTAIN TIMES ON CERTAIN STREETS	southerly side, between Margin Street and Gedney Court. No person shall park a vehicle for a period of time longer than fifteen (15) minutes between the hours of 8:00 A. M. and 6:00 P. M. on any day except Saturday when the limited parking shall apply between the hours of 8:00 A. M. and 9:00 P. M. This restriction shall not apply on Sundays or during the hours of legal holidays during which business establishments are

	<b>HOSMER AVENUE</b>	<b>PARKING PROHIBITED AT CERTAIN TIMES ON CERTAIN STREETS</b>	from Juniper Avenue to Cheval Avenue, no parking easterly side, Sundays and Holidays, June 1 to September 30th. (5/30/75 DPW 5-1023)
	<b>IRVING STREET</b>	<b>PARKING PROHIBITED AT CERTAIN TIMES ON CERTAIN STREETS</b>	southerly side, beginning at the intersection of Grove Street and running in a westerly direction for a distance of one hundred (100) feet, between 7:00 A. M. and 4:00 P. M. except Sundays and Holidays. (8/15/67 DPW B-21)
	<b>ISLAND AVENUE</b>	<b>PARKING PROHIBITED AT CERTAIN TIMES ON CERTAIN STREETS</b>	from Sutton Avenue to a dead end. No parking easterly side Sundays and Holidays, June 1 to September 30th. (5/30/75 DPW 5-1023)
	<b>JUNIPER AVENUE</b>	<b>PARKING PROHIBITED AT CERTAIN TIMES ON CERTAIN STREETS</b>	from Bay View Avenue to Beach Avenue, no parking northerly side, Sundays and Holidays, June 1 to September 30. (5/30/75 DPW 5-1023)
	<b>LAFAYETTE STREET</b>	<b>PARKING PROHIBITED AT CERTAIN TIMES ON CERTAIN STREETS</b>	easterly side, beginning at the driveway at #441 Lafayette Street and running in a northerly direction to the corner of Savoy Road. No parking Monday-Friday, 8:00 A. M. to 8:00 P. M. (6/30/97)
		<b>PARKING PROHIBITED AT CERTAIN TIMES ON CERTAIN STREETS</b>	easterly side, beginning at the intersection of Ocean Avenue and running in a southerly direction for a distance of one hundred (100) feet. Two (2) hour parking. (11/18/76 DPW 5-1236)
	<b>LAFAYETTE STREET</b>	<b>PARKING PROHIBITED AT CERTAIN TIMES ON CERTAIN STREETS</b>	easterly side, extending one hundred (100) feet from Ocean Avenue. Two (2) hour parking. (10/5/76 DPW 5-1210)
		<b>PARKING PROHIBITED AT CERTAIN TIMES ON CERTAIN STREETS</b>	easterly side, from Fairview Road and running in a northerly direction for a distance of twenty-five (25) feet. No parking Monday through Friday, 8:00 A. M. to 8:00 P. M. (5/17/93)
		<b>PARKING PROHIBITED AT CERTAIN TIMES ON CERTAIN STREETS</b>	easterly side, beginning at the Marblehead line and running in a northerly direction to the bridge. (12/7/06)
		<b>PARKING PROHIBITED AT CERTAIN TIMES ON CERTAIN STREETS</b>	easterly side, beginning at the Marblehead line and running in a northerly direction to the corner of Rosedale Avenue, "Two Hour Parking, Tow Zone" (9/28/06)
		<b>PARKING PROHIBITED AT CERTAIN TIMES ON CERTAIN STREETS</b>	in front of #332 for a distance of twenty (20) feet. (6/22/00)
		<b>PARKING PROHIBITED AT CERTAIN TIMES ON CERTAIN STREETS</b>	northbound on the easterly side from the driveway to St. Joseph's Parking lot to Harbor Street, "No Parking 8:00 A.M. to 12:00 noon, Monday through Saturday. (3/28/02)
		<b>PARKING PROHIBITED AT CERTAIN TIMES ON CERTAIN STREETS</b>	on the easterly side, beginning at the intersection of Lafayette Street and Chase Street, traveling for a distance of thirty (30) feet, in a southerly direction. One (1) hour parking, 8:00 A. M. to 4:00 P. M. (3/24/88)

		PARKING PROHIBITED AT CERTAIN TIMES ON CERTAIN STREETS	southerly side, beginning at a point four hundred fifty three (453) feet east of the intersection of Rainbow Terrace and continuing for two hundred seventy seven (277) feet in an easterly direction "School Bus Parking, Tow Zone, 7:00 A. M. to 4:00 P. M., Monday through Friday. (9/27/93)
	LORING AVENUE	PARKING PROHIBITED AT CERTAIN TIMES ON CERTAIN STREETS	southerly side, beginning at a point seven hundred thirty feet (730) feet east of the intersection of Rainbow Terrace and continuing two hundred sixty eight (268) feet in a northeasterly direction, fifteen (15) minute parking, 7:00 A. M. to 4:00 P. M., Monday through Friday, Tow Zone. (9/27/93)
		PARKING PROHIBITED AT CERTAIN TIMES ON CERTAIN STREETS	southerly side, beginning at a point two hundred twenty six (226) feet east of the intersection of Raymond Road and continuing for five hundred forty seven (547) feet in an easterly direction, fifteen (15) minute parking, 7:00 A. M. to 4:00 P. M., Monday through Friday, Tow Zone. (9/27/93)
		PARKING PROHIBITED AT CERTAIN TIMES ON CERTAIN STREETS	southwesterly side, starting at the exit driveway of Bowditch Hall, and running in a northeasterly direction for a distance of forty (40) feet. No parking, Tow Zone. (10/4/89)
		PARKING PROHIBITED AT CERTAIN TIMES ON CERTAIN STREETS	westerly side, beginning at the driveway of the "Salem Diner" and continuing for a distance of one hundred thirty-five (135) feet in a northerly direction. Thirty (30) minute parking limit. (10/26/92)
	LOWELL STREET	PARKING PROHIBITED AT CERTAIN TIMES ON CERTAIN STREETS	from Fort Avenue to Columbus Avenue, no parking westerly side, Sundays and Holidays, June 1 to September 30. (5/30/75 DPW 5-1023)
	LUSSIER STREET	PARKING PROHIBITED AT CERTAIN TIMES ON CERTAIN STREETS	easterly side, from 7:00 a. m. to 4:00 p. m., Monday through Friday. (9/28/92)
	MARGIN STREET	PARKING PROHIBITED AT CERTAIN TIMES ON CERTAIN STREETS	between Gedney Street and Norman Street, westerly side. No person shall park a vehicle for a period of time longer than twenty-four (24) minutes between the hours of 8:00 A. M. and 6:00 P. M. on the westerly side of Margin Street between Gedney Street and Norman Street, excepting that on Saturdays and limited parking time shall apply between the hours of 8:00 A. M. and 9:00 P. M. (8/14/62 DPW 11339) Deleted (7/14/11)
		PARKING PROHIBITED AT CERTAIN TIMES ON CERTAIN STREETS	on the westerly side, for a distance of sixty (60) feet extending southerly from Gedney Street, 15 minute parking, as marked by signs. (2-14-94) Deleted (7/14/11)
		PARKING PROHIBITED AT CERTAIN TIMES ON CERTAIN STREETS	westerly side beginning at a point forty-four (44) feet from High Street in a southerly direction for a distance of two-hundred and fifty (250) feet. No person shall park a vehicle between the hours of 8:30 A. M. to 10:00 A. M., Monday through Saturday. (11/7/74 DPW 5-957) Deleted (7/14/11)
	MARGIN STREET	PARKING PROHIBITED AT CERTAIN TIMES ON CERTAIN STREETS	westerly side, from Gedney Street to High Street in a southerly direction. No person shall park a vehicle for a period of time longer than fifteen (15) minutes between the hours of 8:00 A. M. and 6:00 P. M. of any day except Saturday when the limited

		PARKING PROHIBITED AT CERTAIN TIMES ON CERTAIN STREETS	northeasterly side, from a point beginning sixty (60) feet southeast of the southeasterly side of Foster Street, and extending eighty (80) feet southeasterly. Two (2) hour parking. (12/29/67)
		PARKING PROHIBITED AT CERTAIN TIMES ON CERTAIN STREETS	One (1) hour parking Monday thru Friday
		PARKING PROHIBITED AT CERTAIN TIMES ON CERTAIN STREETS	southbound from Mason Street to the driveway at #87 North Street on the westerly side One (1) Way Parking, 7:00 A.M. TO 7:00 P.M. (4/2/02)
		PARKING PROHIBITED AT CERTAIN TIMES ON CERTAIN STREETS	southwesterly side, beginning at the intersection of School Street and running northwesterly for a distance of one hundred (100) feet. Fifteen (15) minute parking limit. (7/12/67 DPW 14368)
		PARKING PROHIBITED AT CERTAIN TIMES ON CERTAIN STREETS	southwesterly side, beginning twenty (20) feet south of the intersection of School Street and running south for a distance of thirty-five (35) feet. Fifteen (15) minute parking limit. (10/6/70 DPW 5-370)
		PARKING PROHIBITED AT CERTAIN TIMES ON CERTAIN STREETS	west bound, for a distance of forty (40) feet adjacent to #130 North Street. Restricted fifteen (15) minute parking. (5/25/00)
		PARKING PROHIBITED AT CERTAIN TIMES ON CERTAIN STREETS	westerly side from a point beginning seventy nine (79) feet south of the south side of Commercial Street and extending sixty (60) feet in a southerly direction. Thirty (30) minute parking during business hours. (5/14/96)
		PARKING PROHIBITED AT CERTAIN TIMES ON CERTAIN STREETS	westerly side, beginning four (4) feet from the intersection of Leavitt Court and running in a northerly direction for a distance of thirty (30) feet. Fifteen (15) minute parking from 7:00 A. M. to 9:00 P. M. (5/22/86 DPW E5-258-2709)
		PARKING PROHIBITED AT CERTAIN TIMES ON CERTAIN STREETS	southbound on the westerly side in front of #107 North Street, for a distance of forty (40) feet, "Thirty (30) minute Parking Limit" (6/9/05)
		PARKING PROHIBITED AT CERTAIN TIMES ON CERTAIN STREETS	easterly side from Foster Street extending 117 feet in a north westerly direction in front of #112 thru #116D North Street, "Thirty (30) minute Parking Limit" (6/9/05)
	OCEAN AVENUE	PARKING PROHIBITED AT CERTAIN TIMES ON CERTAIN STREETS	northeasterly side from a point opposite the northwesterly line of Shore Avenue to the property line at the end of Ocean Avenue adjacent to the southerly branch of Shore Avenue, Sundays and holidays, 9:00 A. M. to 4:00 P. M. June 1 to September 30. (5/23/61 DPW 10652)
		PARKING PROHIBITED AT CERTAIN TIMES ON CERTAIN STREETS	southerly side, beginning at Lafayette Street and running in an easterly direction for one hundred fifty-eight (158) feet, two (2) hour parking. (11/12/15)
		PARKING PROHIBITED AT CERTAIN TIMES ON CERTAIN STREETS	from Lafayette Street to the westerly property line of #39 Ocean Avenue, total distance one hundred and fifty-eight (158) feet. (11/12/15)

	<b>RESTAURANT ROW</b>	PARKING PROHIBITED AT CERTAIN TIMES ON CERTAIN STREETS	from six hundred (600) feet from Fort Avenue westerly to Memorial Drive. No parking either side, June 1 to September 30th. (5/30/75 DPW 5-1023)
	<b>RIVERVIEW STREET</b>	PARKING PROHIBITED AT CERTAIN TIMES ON CERTAIN STREETS	from the intersection of Loring Avenue, both sides, running in a northwesterly direction, for a distance of one hundred fifty (150) feet. Monday through Friday, from 8:00 A. M. to 4:00 P. M. No parking either side. (10/8/86 DPW E5-258-2767)
	<b>SALEM STREET</b>	PARKING PROHIBITED AT CERTAIN TIMES ON CERTAIN STREETS	starting at Chase Street and running in a southerly direction for one hundred forty-four (144) feet both sides. No parking, tow zone, Monday through Friday school days only 7:30 A.M. to 3:30 P.M. (1/23/14) (10/23/14)
	<b>SARGENT STREET</b>	PARKING PROHIBITED AT CERTAIN TIMES ON CERTAIN STREETS	both sides, 7:00 P. M. to 7:00 A. M. (5/23/61 DPW 10652)
	<b>SAVOY ROAD</b>	PARKING PROHIBITED AT CERTAIN TIMES ON CERTAIN STREETS	northerly side, from 6:00 A. M. to 8:00 P. M. (7/26/67 DPW 14407)
	<b>SHORE AVENUE</b>	PARKING PROHIBITED AT CERTAIN TIMES ON CERTAIN STREETS	both sides, Sundays and holidays, 9:00 A. M. to 4:00 P. M., June 1 to September 30. (5/23/61 DPW 10652)
	<b>ST. PAUL STREET</b>	PARKING PROHIBITED AT CERTAIN TIMES ON CERTAIN STREETS	both sides, Monday through Saturday, 7:00 A. M. to 4:00 P. M. (3/27/62 DPW 11136)
	<b>STAR AVENUE</b>	PARKING PROHIBITED AT CERTAIN TIMES ON CERTAIN STREETS	from Juniper Avenue to Beach Avenue, no parking easterly and southerly sides, Sundays and holidays, June 1 to September 30th. (5/30/75 DPW 5-1023)
	<b>SUMMIT AVENUE</b>	PARKING PROHIBITED AT CERTAIN TIMES ON CERTAIN STREETS	both sides, from Clifton Avenue to Ocean Avenue, Sundays and holidays, 9:00 A. M. to 4:00 P. M., June 1 to September 30. (5/23/61 DPW 10652)
		PARKING PROHIBITED AT CERTAIN TIMES ON CERTAIN STREETS	easterly side, from Clifton Avenue to Ocean Avenue. Monday through Friday, from 8:00 A. M. to 3:00 P. M. (5/23/68 DPW 5-73)
		PARKING PROHIBITED AT CERTAIN TIMES ON CERTAIN STREETS	easterly side, from Ocean Avenue to Willow Avenue. Sundays and holidays, 9:00 A. M. to 4:00 P. M., June 1 to September 30. (5/23/61 DPW 10652)
	<b>SUTTON TERRACE</b>	PARKING PROHIBITED AT CERTAIN TIMES ON CERTAIN STREETS	both sides, no parking between the hours of 6:00 P. M. and 9:00 P. M. during the months of July and August. (8/13/73 DPW 5-751)
	<b>SZETELA LANE</b>	PARKING PROHIBITED AT CERTAIN TIMES ON CERTAIN STREETS	southeasterly side, beginning three hundred nine (309) feet from the intersection of Memorial Drive and continuing in a southwesterly direction for a distance of two hundred thirty eight (238) feet. No parking 7:00 A. M. to 3:00 P. M., Monday through Friday. (3/21/94)



54	<b>HAWTHORNE BOULEVARD</b>	<b>RESERVED PARKING, HORSE DRAWN CARRIAGE</b>	eastbound, adjacent to Father Mathews statue for a distance of thirty (30) feet from the corner of the traffic island. One (1) Horse Drawn Carriage Parking space. (11-24-99)
----	----------------------------	---	---

**18. Reserved parking, Holyoke Square.**

*(Formerly Chapter 42, Article V, Sec. 54A.)*

Parking shall be reserved in accordance with the Salem Redevelopment Authority Deed of Easement recorded at Book 22087, Page 438, which restricts parking exclusively for Holyoke Square, Inc. during regular business hours, defined as Monday through Friday, from 7:30 a.m. to 5:30 p.m., at 13 parking spaces along the Holyoke Square side of so much of the public ways known as Norman Street and Holyoke Square as about Holyoke's property at Holyoke Square.

A violation of this Ordinance shall be considered a violation of a restricted parking area. (Ord. of 2-10-2005)

**19. Parking vehicles for sale prohibited.**

*(Formerly Chapter 42, Article V, Sec. 55.)*

It shall be unlawful for any person to park upon a street or highway any vehicle displayed for sale.

**DIVISION 1A. - PARKING TIME LIMITED**

**20. Parking time limited.**

*(Formerly Chapter 42, Article V, Sec. 55A.)*

1. One hour. No person shall park a vehicle for a period of time longer than one hour between the hours of 8:00 A. M. and 6:00 P. M. of any day except Saturday when the limited parking shall apply between the hours of 8:00 A. M. and 9:00 P. M. on the streets or parts of streets, designated in this section. This restriction shall not apply on Sundays or during the hours of legal holidays during which business establishments are required by law to remain closed. (12/15/59 DPW 9847)

**CAMBRIDGE STREET**—Easterly side, from Essex Street in a southerly direction for a distance of fifty (50) feet. (8/19/64 DPW 12546)

**CANAL STREET EXT.**—Easterly side, from a point one hundred and seventy-five (175) feet from the property line of John Decotis (Lots 23-28A 1967) and Atwood and Morrill, for a distance of one hundred (100) feet in a northerly direction (12/18/67 Not approved by DPW)

**JACKSON STREET**—Northerly side, from Jefferson Avenue in a westerly direction for a distance of one hundred (100) feet. (7/31/67 DPW B-54)

2. Two hours. No person shall park a vehicle for a period of time longer than two hours between the hours of 8:00 A. M. and 6:00 P. M. of any day except Saturday when the limited parking shall apply between the hours of 8:00 A. M. and 9:00 P. M. on the streets or parts of streets designated in this section. This restriction shall not apply on Sundays or during the hours of legal holidays during which business establishments are required by law to remain closed. (12/15/59 DPW 9847)

**ASH STREET**—Westerly Side. (4/20/60 DPW 10043)

**BOSTON STREET**—From a point eighty (80) feet southeasterly of the southerly junction of Grove Street and Boston Street to said junction. (12/30/63)

**ESSEX STREET**—On the northerly side of Essex Street from the westerly line of St. Peter Street beginning at a point forty (40) feet westerly of such street line and extending in a westerly direction for a distance of two hundred and four and six-tenths (204.6) feet as marked by signs. (6/25/73 DPW 5-734)

## 21. Zones established

(Formerly Chapter 42, Article V, Sec. 56.)

SEC	STREET	TITLE	DESCRIPTION
56	CENTRAL STREET	PARKING METERS ZONES ESTABLISHED	between Front Street and Derby Street, easterly side. Four (4) hour parking. (7/20/87) (7/14/11)
		ZONES ESTABLISHED	easterly side for a distance of fifty-five (55) feet in a northern direction, from the intersection of Charter Street and Central Street. Four (4) Hour Limit. (5/5/94) (4/23/09) (7/14/11)
		ZONES ESTABLISHED	easterly side in front of 17 Central Street for a distance of twenty-five (25) feet from the southerly line of the driveway. Four (4) Hour Limit. (5/5/94) (4/23/09) (7/14/11)
		ZONES ESTABLISHED	easterly side, beginning at the driveway of seventeen (17) Central Street and extending south to the intersection of Charter Street, and then in a westerly direction along island divider. Four (4) Hour parking. (3/1/93) (4/23/09) (7/14/11)
		PARKING METERS ZONES ESTABLISHED	municipal parking lot located between Central Street and Lafayette Street and forming the juncture of Central and Lafayette Street. Four (4) hour parking. (7/20/87) (7/14/11)
		PARKING METERS ZONES ESTABLISHED	westerly side, between Essex Street Mall and Front Street. Four (4) Hour Parking. (7/20/87) (4/23/09) (7/14/11)
	CHARTER STREET	ZONES ESTABLISHED	northerly side from the intersection of Central Street for a distance of forty (40) feet in a westerly direction. (Head in parking in front of 17 Central Street) Four (4) Hour Limit. (5/5/94) (4/23/09) (7/14/11)
	CHURCH STREET	ZONES ESTABLISHED	Church Street Parking Lot, Northerly side forty-seven (47) parking spaces, increase to Four (4) Hour Parking Limit (3/29/99) (Ord. of 4-14-2005) (7/14/11)
		PARKING METERS ZONES ESTABLISHED	southerly side, from a point beginning approximately three hundred and eighty (380) feet easterly from Washington Street extending easterly for a distance of one hundred and seventy (170) feet. Fifteen minute parking. (7/21/90) (7/14/11) (1-10-13)
		ZONES ESTABLISHED	southerly side, from a point beginning fifty (50) feet easterly from the intersection of Washington Street extending easterly a distance of approximately one hundred and ten (110) feet. Four (4) Hour Limit. (5/5/94) (4/23/09) (7/14/11)
		PARKING METERS ZONES ESTABLISHED	southerly side, from a point beginning fifty (50) feet easterly from Washington Street extending easterly for a distance of one hundred and ten (110) feet. Four (4) hour parking. (7/20/87) (7/14/11)
	CONGRESS STREET	ZONES ESTABLISHED	easterly side from a point approximately one hundred and seventy (170) feet from the intersection of Derby Street and extending forty (40) feet in a southerly direction. Four (4) hour limit. (5/4/94) (7/14/11)

		ZONES ESTABLISHED	southerly side from a point approximately one hundred and twenty (120) feet west of the intersection of Congress Street and extending easterly for a distance of sixty (60) feet. Four (4) hour limit. (5/5/94) (7/14/11)
		ZONES ESTABLISHED	southerly side from the intersection of Hodges Court and extending easterly to the intersection of Orange Street. Four (4) hour limit. (5/5/94) (7/14/11)
		ZONES ESTABLISHED	southerly side from the intersection of Lafayette Street and extending east to a point approximately four hundred (400) feet. Four (4) hour limit. (5/4/94) (7/14/11)
		PARKING METERS ZONES ESTABLISHED	between Lafayette Street and Washington Street, southerly side. Four (4) hour parking. (7/20/87) (7/14/11)
	DODGE STREET	ZONES ESTABLISHED	northerly side between the intersection of Dodge Street Court and the intersection of the parking lot on the east side of Washington Street. Four (4) Hour Parking. (5/5/94) (7/14/11)
	DODGE STREET	ZONES ESTABLISHED	westbound on the northerly side and extending seventy (70) feet from Riley Plaza East, Metered Zone Established, Four (4) hour limit, adds 3 metered spaces on Dodge Street. (4/23/09) (7/14/11)
	DODGE STREET COURT	ZONES ESTABLISHED	easterly side between the intersection of Dodge Street and New Derby Street. Four (4) hour limit. (5/5/94) (7/14/11)
	ESSEX STREET	ZONES ESTABLISHED	between the intersection of Hawthorne Boulevard and the intersection of New Liberty Street, southerly side, Four (4) hour limit. (5/5/94) (7/14/11)
		PARKING METERS ZONES ESTABLISHED	from Hawthorne Boulevard to New Liberty Street, in a westerly direction. Four (4) hour limit. (6/7/77 DPW 5-1292) (7/14/11)
		PARKING METERS ZONES ESTABLISHED	northerly side, beginning at Hawthorne Boulevard and extending two hundred ninety (290) feet. Four (4) Hour Parking. (7/20/87) (4/23/09) (7/14/11)
		PARKING METERS ZONES ESTABLISHED	northerly side, from North Street in a westerly direction to a point opposite the easterly line of Cambridge Street. Four (4) hour parking. (7/20/87) (7/14/11)
		PARKING METERS ZONES ESTABLISHED	northerly side, from Washington Street to North Street, less handicapped zones. Four (4) hour parking. (7/20/87) (4/23/09) (7/14/11)
		ZONES ESTABLISHED	southerly side, from North Street to Washington Street (not including Handicap zones and restricted areas), Metered Zone Four (4) hour parking. (4/23/09) (7/14/11)
	FEDERAL STREET	ZONES ESTABLISHED	between the intersection of St. Peter Street and continuing to a point two hundred and twenty-five (225) feet west. Four (4) hour parking. (5/5/94) (7/14/11)
		ZONES ESTABLISHED	northerly side between the intersection of St. Peter Street and continuing to a point two hundred and twenty-five (225) feet west. Four (4) hour parking. (5/5/94) (7/14/11)

		ZONES ESTABLISHED	easterly side from Derby Street to Harbor Street (not including Handicap Zones or restricted areas), "Metered Zones Established", two (2) hour limit. (5/5/94; 6-28-2007) (7/14/11) (1-10-13)
		ZONES ESTABLISHED	westerly side from New Derby Street and Harbor Street (not including Handicap Zones or restricted areas), "Metered Zones Established", two (2) hour limit. (Ord. of 6-28-2007) (7/14/11) (Ord. of 10-11-12)
	LYNDE STREET	ZONES ESTABLISHED	southerly side in an easterly direction, beginning twenty (20) feet from North Street and extending eighty-eight (88) feet, "Four (4) Hour Parking Limit, Metered Parking" southerly side in a westerly direction, beginning at Sewall Street and extending thirty (30) feet (one space). "Four (4) Hour Parking Limit, Metered Parking" southerly side in a westerly direction, beginning forty (40) feet from Washington Street and extending forty (40) feet. "Four (4) Hour Parking Limit, Metered Parking" southerly side in a westerly direction beginning eighty (80) feet from Washington Street and extending seventy (70) feet, "Four (4) Hour Limit, Metered Zone" (7/14/11)
	NEW DERBY STREET	PARKING METERS ZONES ESTABLISHED	between Washington Street and Lafayette Street, both sides. Four (4) hour parking. (7/20/87) (7/14/11)
	NORMAN STREET	PARKING METERS ZONES ESTABLISHED	between Washington Street and Summer Street, excepting that portion which extends westerly from Washington Street to the first driveway, northerly side. Four (4) hour parking. (7/20/87) (7/14/11)
		ZONES ESTABLISHED	from a point beginning one hundred and fifty (150) feet from Margin Street, in a westerly direction to Summer Street, southerly side. Four (4) hour parking. (5/5/94) (7/14/11)
	NORTH STREET	PARKING METERS ZONES ESTABLISHED	between Essex Street and Lynde Street, easterly side. Four (4) hour parking. (7/20/87) (7/14/11)
		ZONES ESTABLISHED	easterly side, for a distance of eighty-three (83) feet, extending northerly from Essex Street. Four (4) hour parking. (11/23/94) (4/23/09) (7/14/11)
	NORTH STREET	ZONES ESTABLISHED	in front of #115 North Street, for a distance of twenty (20) feet. Four (4) hour parking. (6/14/99) (7/14/11)
	RILEY PLAZA	ZONES ESTABLISHED	east and west parking lots, all spaces shall be metered. (2/14/94) (7/14/11)
		ZONES ESTABLISHED	east parking lot, easterly side from a point forty-eight (48) feet north of the southern most point extending in a northerly direction for a distance of approximately thirty-eight (38) feet. Four (4) hour parking. (2/14/94) (7/14/11)
		ZONES ESTABLISHED	east parking lot, easterly side from a point twenty-eight (28) feet north of the intersection of Dodge Street extending in a northerly direction approximately one hundred (100) feet. Four (4) Hour Parking. (2/14/94) (4/23/09) (7/14/11)

		ZONES ESTABLISHED	northbound and southbound on the Center Island from Federal Street to Bridge Street (not including restricted areas), metered zone, Two (2) Hour Parking, (current metered ordinance in this area amended to add spaces). Deleted (7/14/11)
		ZONES ESTABLISHED	westerly side, from Barton Square extending to a point one hundred and sixty (160) feet south. Two (2) hour parking (5/5/94) Deleted (7/14/11)
		PARKING METERS ZONES ESTABLISHED	easterly side, from Church Street to Essex Street. Four (4) hour parking. (7/14/11)
		PARKING METERS ZONES ESTABLISHED	westerly side, from Federal Street to point across from intersection with Front Street. Four (4) hour parking. (7/14/11)
		PARKING METERS ZONES ESTABLISHED	northeasterly side, from Harbor Street to curb cut into 251 Washington Street. Two (2) hour parking. (7/14/11) (1-10-13)

## **22. Parking time limited; hours of operation.**

*(Formerly Chapter 42, Article V, Sec. 57.)*

No person shall park a vehicle on the same street block for a period of time longer than four hours, or longer than such other period of time as may be hereafter specifically provided in certain parking meter zones, between the hours of 8:00 A.M. to 6:00 P.M. on any of the streets or parts of streets designated in section 56 hereof, or as may hereafter be established by ordinance on any day.

These restrictions shall not apply on Sundays or during the hours of legal holidays during which business establishments are required by law to remain closed. (4/23/09) (7/14/11) (1-10-13)

### **22.A. Parking time limited; unmetered zones.**

*(Formerly Chapter 42, Article V, Sec 57A.)*

No person shall park a vehicle for a period of time longer than four hours in an unmetered zone between the hours of 8:00 A.M. to 6:00 P.M. of any day on the streets or parts of streets designated in this section except when alternate restricted hours are specified. This restriction shall not apply on Sundays or during the hours of legal holidays during which business establishments are required by law to remain closed. (8/14/62 DPW 11339) (7/14/11) (1-10-13)

SEC	STREET	TITLE	DESCRIPTION
57A	BERTUCCIO AVENUE	PARKING TIME LIMITED: UNMETERED ZONES	Northerly side starting at a point twenty (20) feet from Jefferson Avenue and continuing for a distance of eighty-one (81) feet in a north westerly direction. Fifteen (15) minute parking only. (2/11/16)
	BOSTON STREET	PARKING TIME LIMITED: UNMETERED ZONES	beginning at the intersection of Boston Street and Watson Street in a northwesterly direction for a distance of thirty (30) feet. Thirty (30) minute parking. 8:00 A. M. to 6:00 P. M. Monday through Saturday. (11/23/84 DPW E5-258-2480)

		PARKING TIME LIMITED: UNMETERED ZONES	easterly side, starting at a point sixty-six (66) feet from the intersection of Ferry Street and Bridge Street and extending in a northerly direction for a distance of twenty (20) feet. Fifteen (15) minute parking. (7/10/84 DPW E5-258-2425)
		PARKING TIME LIMITED: UNMETERED ZONES	easterly side, starting one hundred and one (101) feet from the intersection of Barton Street in a southerly direction, and extending for sixty-three (63) feet. Fifteen Minute Parking, 8:00 A. M. to 6:00 P. M. (9/29/97)
		PARKING TIME LIMITED: UNMETERED ZONES	in front of #93, for a distance of forty (40) feet. "Fifteen (15) Minute Parking"
		PARKING TIME LIMITED: UNMETERED ZONES	starting at a point fifty-six (56) feet from the intersection of Osgood Street in a southwesterly direction for a distance of twenty-two (22) feet. Fifteen (15) minute parking 8:00 A. M. to 6:00 P. M. Monday through Saturday. (11/23/84 DPW E5-258-2480)
		PARKING TIME LIMITED: UNMETERED ZONES	in front of #18, starting twenty (20) feet from the corner of Hubon Street, for a distance of twenty-eight (28) feet. Thirty (30) minute parking, 10:00 A.M. to 5:00 P.M., Wednesday through Monday. (Ord. of 2-14-2008)
		PARKING TIME LIMITED: UNMETERED ZONES	in front of #85 for a distance of twenty (20) feet. Thirty (30) minute parking, 8:00 AM to 6:00 PM, Monday though Friday. (Ord. of 7-17-2008)
		PARKING TIME LIMITED; UNMETERED ZONE	in front of #45, starting at a point of twenty (20) feet south of Planters Street and continuing south for twenty (20) feet, one space, thirty (30) minute parking limit 9:00 AM to 5:00 PM, Monday through Sunday. (11/17/11)
	<b>BROADWAY</b>	PARKING TIME LIMITED: UNMETERED ZONES	southwesterly side, beginning at the intersection of Clover Street in a southeasterly direction for a distance of eighty (80) feet. Fifteen (15) minute parking. (6/5/80 DPW 5-1781)
		PARKING TIME LIMITED: UNMETERED ZONES	westerly side, beginning twenty (20) feet from the intersection of Loring Avenue and Broadway, running northerly for a distance of eighty (80) feet, thirty (30) minute parking, Monday through Saturday, 7:00 A. M. to 5:00 P. M. (3/17/98)
		PARKING TIME LIMITED: UNMETERED ZONES	westerly side, beginning at a point of twenty (20) feet from Loring Avenue in a northerly direction, for a distance of fifty (50) feet, thirty (30) minute parking, 7:00 a.m. to 5:00 p.m., Monday through Saturday. (2/26/15)
	<b>BROWN STREET</b>	PARKING TIME LIMITED: UNMETERED ZONES	northerly side, beginning at the intersection of Brown Street and Kimball Court, in an easterly direction for a distance of one hundred and ten (110) feet. Two (2) hour parking. (7/17/80 DPW 5-1798)
	<b>CAMBRIDGE STREET</b>	PARKING TIME LIMITED:	northeasterly side, from Essex Street to Chestnut Street. Two (2) hour parking limit. (9/26/78 DPW 5-1477)

			handicap zone and service zones in this section remain as marked. (3/24/16)
		PARKING TIME LIMITED: UNMETERED ZONES	Westerly side, from corner of Ocean Avenue in a southerly direction to the end of the driveway of 292 Lafayette: two (2) hour parking, Monday-Friday 8AM-6PM (10/13/16)
	LEAVITT STREET	PARKING TIME LIMITED: UNMETERED ZONES	both sides beginning at Perkins Street to Pingree Street. Two (2) hour parking 9:00 AM to 3:00 PM, Monday through Friday. (6/26/14)
	LINCOLN ROAD	PARKING TIME LIMITED: UNMETERED ZONES	from the property line of #18 Lincoln Road for a distance of forty-nine (49) feet along the Pickman Park playground. Two (2) Hour Parking. (10/9/08) (4/9/09)
	LORING AVENUE	PARKING TIME LIMITED: UNMETERED ZONES	westerly side, starting twenty (20) feet from the corner of Broadway for a distance of twenty (20) feet in a southerly direction. Twenty (20) minute parking. (3/26/90)
		PARKING TIME LIMITED: UNMETERED ZONES	southwesterly side from the crosswalk at Linden Street and extending in a southwesterly direction for a distance of 216 feet to the handicap area as marked by signs Two (2) hour parking, 6:00 AM to 6:00 PM Monday through Friday. Parking time restricted, not a tow zone. (10/9/08)
		PARKING TIME LIMITED: UNMETERED ZONES	in front of #539 for a distance of forty (40) feet as marked by signs, two (2) hour parking 7:00 AM to 6:00 PM Monday through Saturday. (1/23/14)
		PARKING TIME LIMITED: UNMETERED ZONES	in front of #540 for a distance of seventy (70) feet as marked by signs, two (2) hour parking 7:00 AM to 6:00 PM Monday through Saturday. (1/23/14)
		PARKING TIME LIMITED: UNMETERED ZONES	even side beginning at the driveway of 198-196 Loring Avenue in a northerly direction for a distance of seventy-five (75) feet as marked by signs, thirty (30) minute parking. (9/25/14)
		PARKING TIME LIMITED: UNMETERED ZONES	Southeasterly side beginning at a point of forty (40) feet north of College Drive and continuing to the intersection of Linden Street and the marked crosswalk, excluding existing marked bus stops and handicap zones, fifteen (15) minute parking only tow zone, Monday through Friday 7:00 AM to 4:00 PM, or by special permit only issued by the Horace Mann Laboratory School (HMLS). (3/24/216)
		PARKING TIME LIMITED; UNMETERED ZONES	from Jefferson Avenue to 258 Loring Avenue, four (4) hour parking as marked by signs, Monday through Friday 8:00 AM to 8:00 PM. (Pending MassDOT approval.) (10/30/2017)

**22.C. Parking time limited; monthly zones.**

(Formerly Chapter 42, Article V, Sec. 57C.)

Monthly parking zones are established on the streets or parts of streets designated in this section. No person shall park a vehicle in a monthly zone without the appropriate monthly zone pass between the hours of 8:00 A.M. to 6:00 P.M. any day. This restriction shall not apply on Sundays or during the hours of legal holidays during which business establishments are required by law to remain closed. (7/14/11)

SEC	STREET	TITLE	DESCRIPTION
	<b>DODGE STREET</b>	<b>PARKING TIME LIMITED: MONTHLY ZONES</b>	southerly side from Riley Plaza East to a point 60 feet east of the intersection with Dodge Street Court. (7/14/11)
	<b>RILEY PLAZA</b>	<b>PARKING TIME LIMITED: MONTHLY ZONES</b>	west parking lot, rows 3, 4, 5, 6, 7, 8, 9, and 10 (from northern-most end) and spaces east of MBTA fan house (7/14/11)
		<b>PARKING TIME LIMITED: MONTHLY ZONES</b>	<del>east parking lot, western row of parking (closest to Washington Street), southern most 20 spaces (7/14/11)</del> NEEDS TO BE REMOVED. LOT SOLD TO RCG FOR REDEVELOPMENT..

**23. Acquisition and installation; space between meters.**

(Formerly Chapter 42, Article V, Sec. 58.)

The Mayor is hereby empowered, with the approval of the ~~City Council~~ Traffic and Parking Commission, to contract, in accordance with the provisions of M.G.L.A C. 40, S.22A, for the acquisition and installation of parking meters provided for by this division and to maintain such meters in good workable condition.

The ~~Traffic Committee~~ Traffic and Parking Commission is hereby authorized and directed to install parking meters within the areas described in this division or cause the same to be so installed. The meters shall be placed at intervals of not less than 20 feet apart, except that at the beginning and ending the spaces may be 18 feet apart and except in the municipal parking area and where angle parking is permitted, and not less than 12 inches nor more than 24 inches from the face of the curb adjacent to individual meter spaces.

**24. Meter signals indicating legal/illegal parking; overtime parking.**

(Formerly Chapter 42, Article V, Sec. 59.)

Meters shall be so constructed as to display a signal showing legal parking upon the deposit therein of the proper coin or coins of the United States as indicated by instruction on such meters and for such period of time as is or shall be indicated by this division or subsequent ordinances. Such signal shall remain in evidence until expiration of the parking period designated at which time a dropping of a signal automatically or some other mechanical operation shall indicate expiration of such parking period. In such case any vehicle remaining parked in any parking meter space adjacent to such meter displaying a signal indicating the expiration of a parking period shall be considered as parking overtime in violation of this division and the operator, owner, or manager thereof shall be subject to the penalties provided in section 17 hereof.

**25. Establishment and marking of spaces.**

(Formerly Chapter 42, Article V, Sec. 60.)

The ~~traffic committee~~ Traffic and Parking Commission is hereby authorized and directed to establish or cause to be established parking meter spaces, in such parking meter zones, as are herein specified, or as may be hereafter fixed by ordinance, and to indicate the same by white markings upon the surface of the highway.



be deposited forthwith with the City Treasurer in a separate account to be known as the "City of Salem Parking Meter Account".

**34. Use of fees received.**

*(Formerly Chapter 42, Article V, Sec. 69.)*

All fees received by the city from the operation and use of parking meters shall be used and expended as authorized by Massachusetts General Laws, Chapter 40, Sections 22A and 22B.

**35. Enforcement of division.**

*(Formerly Chapter 42, Article V, Sec. 70.)*

It shall be the duty of police officers to enforce the provisions of this division.

**Article V-A. - TOW-AWAY ZONE REGULATIONS**

**36. General prohibition towing zones.**

*(Formerly Chapter 42, Article V, Sec. 74.)*

No person shall stand or park or allow, permit or suffer any vehicle registered in his name to stand or park in any of the following places. Vehicles found in violation of the provisions of this section, except these specifically exempt by law, shall be removed to a convenient place under the direction of an officer of the Police Department and the owner of a vehicle removed or towed away shall be liable to the cost of such removal and storage, if any vehicle removed or towed away under the provisions of this Section shall also be subject to the penalties provided in Chapter 90 Section 20A of the Massachusetts General Laws. (3/20/75 DPW B-45)

Upon any way in such a manner as to impede the removal of plowing of snow or ice, except vehicles parked in accordance with approved regulations governing All Night Parking. (3/20/75 DPW B-45)

Upon any sidewalk. (3/20/75 DPW B-45)

Upon any marked crosswalk. (3/20/75 DPW B-45)

Upon any way within 20 feet of an intersecting way, except alleys. (3/20/75 DPW B-45)

Upon any way within ten feet of a fire hydrant. (3/20/75 DPW B-45)

On the roadway side of any vehicle stopped or parked at the edge or curb of the way. (3/20/75 DPW B-45)

Upon any way where the parking of a vehicle will not leave a clear and unobstructed lane at least 12 feet wide for passing traffic. (5/10/78 DPW 5-1428)

Alongside or opposite any street excavation or obstruction when such stopping, standing or parking would obstruct traffic. (3/20/75 DPW B-45)

Upon any roadway for a period of time exceeding 24 consecutive hours. (3/20/75 DPW B-45)

Upon any bridge, overpass, overhead highway structures or the approaches thereto, or in any underpass or tunnels or the approaches thereto, unless signs permitting parking have been installed. (3/20/75 DPW B-45)

In a metered parking area where the vehicle has been ticketed twice on the same day, at the same location within the metered parking area. (2/7/77 DPW 5-1256)

Upon any artery designated Emergency Artery during a declared emergency. (11/29/77 DPW 5-1357)

Within any designated fire lane. (6/27/78 DPW 5-1446)

In front of any schoolhouse between the hours of 8:00 A.M. and 8:00 P.M. No parking, Tow Zone. (3/3/78 DPW 5-1401)

		GENERAL PROHIBITION TOWING ZONES	northerly side, from the entrance of the Municipal Parking lot, heading in a westerly direction for a distance of eighty (80) feet. (11/29/77 DPW 5-1357)
		GENERAL PROHIBITION TOWING ZONES	northerly side, three hundred and seventy (370) feet from the entrance of the Municipal Parking lot in an easterly direction. (2/2/78 DPW 5-1395)
		GENERAL PROHIBITION TOWING ZONES	Southerly side in an easterly direction, from Mall Street to Oliver Street. "No Parking, Tow Zone"
		GENERAL PROHIBITION TOWING ZONES	Green space traffic island and parks location between Howard Street and St. Peter Street. "No Parking, Tow Zone" (2/10/11)
	<b>BROAD STREET</b>	GENERAL PROHIBITION TOWING ZONES	in or upon the parking lot adjacent to 5 Broad Street, at the intersection of Broad and Winthrop Streets, such parking lot being presently under the ownership and control of the City of Salem Board of Cemetery Commissioners. (5/3/78 DPW 5-1424)
	<b>BROADWAY</b>	GENERAL PROHIBITION TOWING ZONES	easterly side, beginning at the south side of the Salem State College driveway at Canal Street and extending for eighty (80) feet in a southerly direction. (11/24/97)
	<b>BRYANT STREET</b>	GENERAL PROHIBITION TOWING ZONES	even numbered side from North Street to the Barr Street extension. (6/26/14)
		GENERAL PROHIBITION TOWING ZONES	odd numbered side starting at a point of one hundred thirty (130) feet west of North Street and continuing in a westerly direction to the Barr Street extension. (6/26/14)
	<b>CALABRESE STREET</b>	GENERAL PROHIBITION TOWING ZONES	north bound for a distance of thirty (30) feet adjacent to the island opposite #4 Calabrese Street. (2/2/00)
	<b>CANAL STREET</b>	GENERAL PROHIBITION TOWING ZONES	easterly side, starting at the corner of Forest Avenue and running in a southerly direction for a distance of thirty (30) feet. No parking, Two Zone. (9/25/85 DPW EM5-258-2605)
	<b>CENTRAL STREET</b>	GENERAL PROHIBITION TOWING ZONES	in a westerly direction for a distance of forty-five (45) feet. (4/23/80 DPW 5-1759)
		GENERAL PROHIBITION TOWING ZONES	westerly side, from the intersection of Front Street and Central Street, heading in a northerly direction in its entirety. (4/23/80 DPW 5-1759)
	<b>CHARTER STREET</b>	GENERAL PROHIBITION TOWING ZONES	Charter Street in it's entirety both sides. (Not to include "Service Zone" used by funeral home)
	<b>CHURCH STREET</b>	GENERAL PROHIBITION TOWING ZONES	commencing at a distance of approximately five hundred and fifty (550) feet in an easterly direction from the intersection of Washington Street and Church Street and continuing to Brown Street and then turning in a southerly direction along New Liberty Street and Liberty

		GENERAL PROHIBITION TOWING ZONES	northerly side, from the intersection of Federal and Washington Streets and proceeding eighty nine (89) feet in a westerly direction except marked emergency vehicles, Monday through Friday. (12/1/88)
		GENERAL PROHIBITION TOWING ZONES	northerly side, starting at the intersection of Flint Street in an easterly direction for a distance of sixty feet. (6/23/80 DPW 5-1788)
	FEDERAL STREET	GENERAL PROHIBITION TOWING ZONES	in front of #56, as marked by signs for a distance of one hundred (100) feet, Marked Police Vehicle Parking only, Tow Zone, Monday to Friday, 7:00 AM to 5:00 PM. (1/26/12)
		NO PARKING, TOW ZONE	westerly on Federal Street, from #191 to Boston Street, parking on left side only, right side tow zone. (2/10/11)
		TOW ZONE, DOCTOR'S OFFICE ONLY	in front of #76 as marked by signs, One Hour Parking, 9:00 AM to 5:00 PM, Monday through Friday. (9/22/11)
	FIRST STREET	GENERAL PROHIBITION TOWING ZONES	southerly side, from Highland Avenue approximately two thousand and sixty (2060) feet easterly. No parking, Tow Zone, fire lane. (9/29/77 DPW 5-1330)
	FLINT STREET	GENERAL PROHIBITION TOWING ZONES	both sides between Mason and Oak Streets. (9/25/14)
	FOREST AVENUE	GENERAL PROHIBITION TOWING ZONES	southerly side, starting at the corner of Canal Street and running in a northeasterly direction for a distance of twenty (20) feet. No parking, Tow Zone. (9/25/85 DPW EM5-258-2605)
	FOWLER STREET	GENERAL PROHIBITION TOWING ZONES	starting at the intersection with No. Pine Street and continuing in a northerly direction for one hundred and twenty-six (126) feet, No Parking Tow Zone both sides, Wednesday mornings 7:00 A.M. to 12:00 P.M. (9/25/14)
	FRANCIS ROAD	GENERAL PROHIBITION TOWING ZONES	Westerly side of the street, beginning at the southernmost property line of number 26 Francis Road and continuing in a southerly direction to Bertuccio Avenue, "No Parking, Tow Zone" (9/22/16)
		GENERAL PROHIBITION TOWING ZONES	Easterly side of the street, beginning at the southernmost property; line of number 23, Francis Road and continuing in a southerly direction to Bertuccio Avenue, "No Parking, Tow Zone." (9/22/16)
	HARBORVIEW TERRACE	GENERAL PROHIBITION TOWING ZONES	from the intersection of Lafayette Street in an easterly direction, in its entirety. (4/23/81 DPW 5-1961 & 5-1962)
	HARRISON ROAD	GENERAL PROHIBITION TOWING ZONES	<del>both sides, 8:00 A. M. to 8:00 P. M., Monday through Friday. (5/6/82 DPW 5-2124)</del> (Repealed 11/21/2017, and replaced with below)
		GENERAL PROHIBITION TOWING ZONES	Northerly side, no parking Tow Zone, 8:00 AM to 6:00 PM, Monday through Friday. Southerly side, in its entirety, No Parking Tow Zone. (11/21/2017)

		GENERAL PROHIBITION TOWING ZONES	easterly side, between Fairview Road and Harborview Terrace. No Parking, Tow Zone. (12/15/97)
		GENERAL PROHIBITION TOWING ZONES	easterly side, from the southerly corner of Naples Road, running southerly on Lafayette Street for a distance of forty (40) feet. (12/2/81 DPW 5-2048)
		GENERAL PROHIBITION TOWING ZONES	northbound on the easterly side between Naples and Savoy Road, adjacent to #362, 363 and 375 Lafayette Street. "No Parking, Tow Zone" (4/25/02)
		GENERAL PROHIBITION TOWING ZONES	southwesterly side, from the intersection of Loring Avenue, for a distance of seventy (70) feet in a southeasterly direction. No parking, Tow Zone. (3/3/78 DPW 5-1401)
	LAFAYETTE STREET	GENERAL PROHIBITION TOWING ZONES	in front of #211 to prohibit parking Monday through Friday 6:30 a.m. to 5:00 p.m. at the crosswalk including the separator island at the pull-out area in front of the Saltonstall School, "No Parking, Tow Zone." (10/11/07)
	LAUREL STREET	GENERAL PROHIBITION TOWING ZONES	westbound, on the northerly side, (opposite side of #21 Laurel Street) for a distance of sixty (60) feet. "No Parking Tow Zone"
	LEAVITT STREET	GENERAL PROHIBITION TOWING ZONES	eastbound, adjacent of the building located at #191 Lafayette Street, for a distance of eighty (80) feet, from the intersection of Lafayette Street, No Parking, Tow Zone (3/22/01)
		GENERAL PROHIBITION TOWING ZONES	northerly side starting at the intersection of Lafayette Street and continuing in an easterly direction for eighty-two (82) feet. (9/26/13)
	LEMON STREET	GENERAL PROHIBITION TOWING ZONES	from the intersection of Bridge Street in a westerly direction for twenty (20) feet. (7/8/86 DPW EM5-258-2721)
		GENERAL PROHIBITION TOWING ZONES	from the intersection of Smith Street for twenty (20) feet in an easterly direction. (7/8/86 DPW EM5-258-2721)
	LORING AVENUE	GENERAL PROHIBITION TOWING ZONES	northerly side, from the intersection of Lafayette Street in a westerly direction for a distance of fifty (50) feet. (6/5/80 DPW 5-1781)
		GENERAL PROHIBITION TOWING ZONES	westerly side, beginning at No. 20, No. 22, and No. 24, fifteen (15) minute parking during elementary school hours, violators will be towed, excluding Saturday, Sunday, and holidays. (10/19/88)
		GENERAL PROHIBITION TOWING ZONES	westerly side beginning at the intersection of Jefferson Avenue and extending in a southerly direction for a distance of one hundred eighty-six (186) feet. (1/25/07)
	LYNDE ST.	GENERAL PROHIBITION TOWING ZONES	southerly side in a westerly direction in front of #25 Lynde Street for a distance of twenty (20) feet.

	<b>OLD ROAD</b>	<b>GENERAL PROHIBITION TOWING ZONES</b>	starting at a point one hundred ninety-five (195) feet from the intersection of Horton Road, in a northerly direction, for a distance of one hundred seventy (170) feet. (12/6/80 DPW 5-1905)
	<b>PACIFIC STREET</b>	<b>GENERAL PROHIBITION TOWING ZONES</b>	easterly side, starting at a point three hundred twenty-seven (327) feet from the intersection of Charles Street and extending in a northwesterly direction for a distance of sixty-five (65) feet. (2/1/79 DPW 5-1563)
	<b>PALMER STREET</b>	<b>GENERAL PROHIBITION TOWING ZONES</b>	southerly side, from a point twenty (20) feet east of Salem Street and continuing for a period of twenty (20) feet in an easterly direction. Fifteen Minute Parking during store hours. (9/12/13)
	<b>PEABODY STREET</b>	<b>GENERAL PROHIBITION TOWING ZONES</b>	northerly side starting at the easterly side of the driveway of #25 Peabody Street and extending for twenty (20) feet in an easterly direction. (2/27/14)
	<b>PICKMAN STREET</b>	<b>GENERAL PROHIBITION TOWING ZONES</b>	southerly side, starting at Webb Street and extending in a southwesterly direction for forty-six (46) feet. (10/24/13)
	<b>PRATT STREET</b>	<b>GENERAL PROHIBITION TOWING ZONES</b>	beginning at the intersection of High Street Court, in a southerly direction both sides in its entirety to number 16-18 Pratt Street. (1/8/15)
	<b>PROCTOR STREET</b>	<b>GENERAL PROHIBITION TOWING ZONES</b>	easterly side starting at the corner of Pope Street and running in a southerly direction for a distance of three hundred and twenty-five (325) feet. (6/14/07)
	<b>RAINBOW TERRACE</b>	<b>GENERAL PROHIBITION TOWING ZONES</b>	in its entirety. (2/10/82 DPW 5-2105)
	<b>RAYMOND AVENUE</b>	<b>GENERAL PROHIBITION TOWING ZONES</b>	Northly side starting at Lafayette Street and continuing for seventy (70) feet in a westerly direction. (10/18/16)
	<b>RIVER STREET</b>	<b>GENERAL PROHIBITION TOWING ZONES</b>	from Lynn Street in an easterly direction extending for one hundred (100) feet, both sides. Tow Zone. (10/10/78 DPW 5-1488)
	<b>ROSLYN STREET</b>	<b>GENERAL PROHIBITION TOWING ZONES</b>	southerly side, from Lafayette Street to Canal Street. (4/23/80 DPW 5-1759)
	<b>RUST STREET</b>	<b>GENERAL PROHIBITION TOWING ZONES</b>	both sides, starting at the junction of Bridge Street and running in a southerly direction for a distance of twenty (20) feet. (10/30/86 DPW EM 5-258-2784)
	<b>SAVOY ROAD</b>	<b>GENERAL PROHIBITION TOWING ZONES</b>	northerly side, running from Lafayette Street in an easterly direction for a distance of three hundred fifty (350) feet 8:00 A. M. to 8:00 P. M., Monday through Friday. (1/5/82 DPW 5-2069)
		<b>GENERAL PROHIBITION TOWING ZONES</b>	southerly side running from Lafayette Street in a easterly direction for a distance of two hundred ninety (290) feet. (1/5/82 DPW 5-2069)

	<b>WYMAN AVENUE</b>	<b>GENERAL PROHIBITION TOWING ZONES</b>	both sides, starting at Highland Avenue and proceeding for one hundred (100) feet. (7/14/88)
--	-------------------------	---	--

### **37. Parking prohibitions towing zone (resident sticker)**

*(Formerly Chapter 42, Article V-A, Sec. 75.)*

In order to reduce air pollution caused by fuel emissions and other environmental effects of automobile commuting, such as to reduce traffic hazards and highway congestion, noise and litter, thus encouraging reliance on car pools and mass transportation, the City Council enacts the attached ordinance comprising the following zones:

#### **ZONE A—BLUE**

Includes Ward 1 Precinct 1 Area is adjacent to Pickering Wharf and runs to the Salem Willows Amusement Park.

#### **ZONE B—RED**

Includes area in Ward 7 encompassing Salem State College Area. This area is affected by commuter traffic attending Salem State College. (11/1/93)

#### **ZONE C—GREEN**

Includes area adjacent to the central downtown business district and courthouse complex in Ward 2 and parts of Zone C in Ward 3.

#### **ZONE D—YELLOW**

Includes area adjacent to the central downtown business district.

#### **ZONE E—ORANGE**

Includes area in Ward 5 encompassing Salem State College Area. This area is affected by commuter traffic attending Salem State College. (11/1/93)

#### **ZONE F—WHITE**

Includes areas in Ward 6.

No person shall stand or park or allow, permit or suffer any vehicle registered in his name to stand or park on any of the ways or parts of ways hereinafter described and during the periods of time set forth unless said vehicles bear a clearly visible resident parking sticker or visitor parking permit issued and displayed on said vehicles as hereinafter provided or unless said vehicles bear a handicapped license plate issued by the Registrar of Motor Vehicles pursuant to Massachusetts General Laws Chapter 90 Section 2. (4/13/87)

#### **Official Traffic Signs**

The provisions of Section 75 shall be effective only during such time as sufficient number of official traffic signs bearing the legend "Tow-Away Zone" are installed, erected, maintained and located as to be visible to approaching drivers, said signs to be appended above or incorporated into the legend of Resident Parking Prohibition Signs.

#### **Resident Parking Zones**

The following zones are hereby designated resident parking zones and only streets within these zones shall be eligible to be made limited to resident parking: ZONE A ZONE B ZONE C ZONE D ZONE E ZONE F (9/20/93 & 11/1/93)

one year, provided that the owner of the vehicle continues to be domiciled within the zone indicated on the resident parking permit. In the event the owner of the vehicle is domiciled outside the zone indicated, the resident parking permit shall be considered null and void. No Visitor Parking Permits shall be issued. (2/5/09)

**E. Miscellaneous:**

1. If a person loses or has his permit stolen, the City Collector must be notified immediately so as to enable the City Collector to notify the Police Department of Stolen or lost permits. (9/20/93) (2/5/09)
2. The City Collector shall keep records of the issuance of all resident stickers and permits and their expiration dates, and shall have authority to issue replacement stickers or permits at no cost in the event that they are lost or stolen, or upon proof of the sale or trade-in of a vehicle which had been issued a valid Resident Parking Sticker. (9/20/93) (2/5/09)
3. The City Collector is authorized to revoke the residential parking sticker of any person found in violation of these regulations and, upon written notification thereof, the person shall surrender the sticker and Visitor Permit (if issued) to the City Collector. If the person does not return the sticker and visitor permit to the City Collector as requested, the City Collector shall forward the vehicle registration number and vehicle I. D. number to the Police Department. (9/20/93) (2/5/09)
4. Stickers shall bear either of the following words and colors:

ZONE (A) Resident-Blue	ZONE (A) Visitor Permit-Blue
ZONE (B) Resident-Red	(B) Visitor Permit-Red
ZONE (C) Resident-Green	(C) Visitor Permit-Green
ZONE (D) Resident-Yellow	(D) Visitor Permit-Yellow
ZONE (E) Resident-Orange	(E) Visitor Permit-Orange
ZONE (F) Resident-White	(F) Visitor Permit-White

**Parking prohibitions—Fine and/or towing.**

The following streets or portions thereof, shall comprise the Resident Parking Zones within the City and all parking shall be prohibited during the hours indicated except by motor vehicles containing the Resident Parking Sticker or Visitor Parking Permit provided herein:

SEC	STREET	TITLE	DESCRIPTION
75	ALLEN STREET	PARKING PROHIBITIONS TOWING ZONE (RESIDENT STICKER)	the Police Chief or his designee, or the City Collector, may alter the requirements for obtaining a resident sticker in limited circumstances, and upon consultation with the Ward Councillor. (11/16/2000) (2/5/09)
		PARKING PROHIBITIONS TOWING ZONE (RESIDENT STICKER)	ZONE A-COLOR BLUE-in it's entirety. (2-16-2000)
	ANDOVER STREET	PARKING PROHIBITIONS TOWING ZONE (RESIDENT STICKER)	ZONE C-COLOR GREEN-both sides, in its entirety. (11/10/86)

	<b>BROAD STREET</b>	<b>PARKING PROHIBITIONS TOWING ZONE (RESIDENT STICKER)</b>	<b>ZONE D-COLOR YELLOW-northerly side, from Summer Street to one hundred fifty (150) feet beyond the intersection of Cambridge Street. (11/10/86)</b>
	<b>BROADWAY</b>	<b>PARKING PROHIBITIONS TOWING ZONE (RESIDENT STICKER)</b>	<b>ZONE E, COLOR ORANGE – easterly side starting at the southerly intersection of Canal Street and continuing in a northerly direction to the northerly property line of 17 Broadway. Canal Street residents at numbers 212, 216, 218, 220, 222, 224, 226, 228, 230 to be eligible and included for resident only stickers. (12/12/2017)</b>
	<b>BUCHANAN ROAD</b>	<b>PARKING PROHIBITIONS TOWING ZONE (RESIDENT STICKER)</b>	<b>ZONE B-COLOR RED-both sides in it's entirety, 8:00 A. M. to 8:00 P. M. Monday through Friday, Tow Zone. (3/13/90)</b>
	<b>CAMBRIDGE STREET</b>	<b>PARKING PROHIBITIONS TOWING ZONE (RESIDENT STICKER)</b>	<b>ZONE D-COLOR YELLOW-easterly side, in its entirety. (11/10/86)</b>
	<b>CARLTON STREET</b>	<b>PARKING PROHIBITIONS TOWING ZONE (RESIDENT STICKER)</b>	<b>ZONE A-COLOR BLUE-from Derby Street to Essex Street, easterly side. (12/28/92)</b>
	<b>CARPENTER STREET</b>	<b>PARKING PROHIBITIONS TOWING ZONE (RESIDENT STICKER)</b>	<b>ZONE C-COLOR GREEN-on the easterly side, in its entirety. (11/10/86)</b>
	<b>CHARLES STREET</b>	<b>PARKING PROHIBITIONS TOWING ZONE (RESIDENT STICKER)</b>	<b>ZONE E-COLOR ORANGE-southerly side, in its entirety, twenty-four (24) hours a day. (9/22/88)</b>
	<b>CHESTNUT STREET</b>	<b>PARKING PROHIBITIONS TOWING ZONE (RESIDENT STICKER)</b>	<b>ZONE D, COLOR YELLOW, Resident Parking Tow Zone, Chestnut Street, eastbound on both sides (Northerly and Southerly) from Cambridge Street to Summer Street, "Resident Sticker Parking" (11/10/86; Ord. of 4-14-2005) (Rpld Ord. of 9-27-12)</b>
		<b>PARKING PROHIBITIONS TOWING ZONE (RESIDENT STICKER)</b>	<b>Zone D-Color Yellow from Flint Street to Summer Street, limited to 2 hours by non-residents. (11/10/86) (Rpld Ord. of 9-27-12)</b>
		<b>PARKING PROHIBITIONS TOWING ZONE (RESIDENT STICKER)</b>	<b>Zone D-Color Yellow, resident sticker parking both sides in its entirety, limited to two (2) hours for non-residents. (Ord. of 9-27-12)</b>
	<b>CLEVELAND ROAD</b>	<b>PARKING PROHIBITIONS TOWING ZONE (RESIDENT STICKER)</b>	<b>ZONE B-COLOR RED-easterly side, Monday through Friday, 8:00 A. M. to 6:00 P. M. (11/10/86)</b>
	<b>CLEVELAND ROAD EXT.</b>	<b>PARKING PROHIBITIONS TOWING ZONE (RESIDENT STICKER)</b>	<b>ZONE B-COLOR RED-both sides, Monday through Friday, 8:00 A. M. to 6:00 P. M. (11/10/86)</b>
	<b>CLIFF STREET</b>	<b>PARKING PROHIBITIONS TOWING ZONE (RESIDENT STICKER)</b>	<b>ZONE E-COLOR ORANGE-both sides, in its entirety. (10/2/95)</b>



		PARKING PROHIBITIONS TOWING ZONE (RESIDENT STICKER)	ZONE C-COLOR GREEN-southerly side, beginning at Cambridge Street and continuing in a westerly direction to opposite Monroe Street. Resident Sticker Parking Only, Tow Zone, 7:00 A. M. to 9:30 A. M. (12/19/90)
		PARKING PROHIBITIONS TOWING ZONE (RESIDENT STICKER)	ZONE D-COLOR YELLOW-at #421 (Warren Street side) 6:00 A. M. to 5:00 P. M., seven (7) days a week. (10/18/93)
	<b>FAIRVIEW AVENUE</b>	PARKING PROHIBITIONS TOWING ZONE (RESIDENT STICKER)	ZONE B-COLOR RED, both sides in its entirety, resident sticker parking from 8:00 AM to 8:00 PM, Monday through Friday "Resident Sticker Parking" (10/13/16)
	<b>FAIRVIEW ROAD</b>	PARKING PROHIBITIONS TOWING ZONE (RESIDENT STICKER)	ZONE B-COLOR RED-in its entirety. (11/10/86)
	<b>FEDERAL COURT</b>	PARKING PROHIBITIONS TOWING ZONE (RESIDENT STICKER)	easterly side in its entirety beginning thirty (30) feet from Federal Street, Zone C, Color Green, "Resident Parking, Tow Zone"
	<b>FEDERAL STREET</b>	PARKING PROHIBITIONS TOWING ZONE (RESIDENT STICKER)	ZONE C-COLOR GREEN-NORTHERLY SIDE, BEGINNING AT THE EASTERLY SIDE OF NUMBER 82 FEDERAL STREET AND CONTINUING UP TO FLINT STREET (11/10/86)
		PARKING PROHIBITIONS TOWING ZONE (RESIDENT STICKER)	ZONE C-COLOR GREEN-southerly side, beginning one hundred and fifty (150) feet from the intersection of Washington Street and Federal Street in a westerly direction for a distance of one hundred and fifty-five (155) feet. "Resident Parking Only 5:00 P.M. to 9:00 A.M. (5/5/94)
		PARKING PROHIBITIONS TOWING ZONE (RESIDENT STICKER)	ZONE C-COLOR GREEN, southerly side, beginning three hundred and five (305) feet from the intersection of Washington Street and Federal Street, in a Westerly direction for a distance of sixty (60) feet, Resident Sticker Parking, Tow Zone (5/31/94)
		PARKING PROHIBITIONS TOWING ZONE (RESIDENT STICKER)	ZONE C, COLOR GREEN, Federal Street from Flint Street to Boston Street, both sides, in a southerly direction, Resident Sticker Parking, Tow Zone (03/22/01)
	<b>FLINT STREET</b>	PARKING PROHIBITIONS TOWING ZONE (RESIDENT STICKER)	ZONE C-COLOR GREEN-easterly side, starting at a point fifty (50) feet from the intersection of Essex Street and extending in a northerly direction to the intersection of Federal Street. (11/10/86)
	<b>FOREST AVENUE</b>	PARKING PROHIBITIONS TOWING ZONE (RESIDENT STICKER)	ZONE E-COLOR ORANGE-both sides, from Lafayette Street, running in a westerly direction to Lussier Street, Monday through Friday, 8:00 A. M. to 8:00 P. M. (11/10/86)
	<b>FORT AVENUE</b>	PARKING PROHIBITIONS TOWING ZONE (RESIDENT STICKER)	ZONE A, COLOR BLUE, in a northerly direction, from Columbus Avenue to Bay View Avenue. Resident Sticker Parking, Tow Zone. (9-22-99)
	<b>FOSTER STREET</b>	PARKING PROHIBITIONS TOWING ZONE (RESIDENT STICKER)	ZONE F, COLOR WHITE, Foster Street eastbound beginning at #7 and extending to Franklin Street, "Resident Sticker Parking" (Ord. of 10-12-2006)

	<b>HANSON STREET</b>	RESIDENT STICKER PARKING ONLY, TOW ZONE	odd side between Butler Street and Boston Street. (9/22/11)
	<b>HARDY STREET</b>	PARKING PROHIBITIONS TOWING ZONE (RESIDENT STICKER)	from Derby Street, in a northerly direction to Essex Street. (1-14-99)
		PARKING PROHIBITIONS TOWING ZONE (RESIDENT STICKER)	ZONE A-COLOR BLUE-from the intersection Hardy and Derby Streets, extending in a southeasterly direction to the water. (6/8/89)
		PARKING PROHIBITIONS TOWING ZONE (RESIDENT STICKER)	ZONE A, COLOR BLUE, from Derby Street, in a northerly direction to Essex Street. (1/19/99)
	<b>HARRISON ROAD</b>	PARKING PROHIBITIONS TOWING ZONE (RESIDENT STICKER)	ZONE B-COLOR RED, northerly side resident sticker parking only 6:00 PM to 8:00 AM, Monday through Friday, resident only Saturday and Sunday (all day). Also residents of 238 Loring Avenue to 258 Loring Avenue to be eligible for resident only parking stickers for ZONE B-COLOR RED. (11/21/2017)
	<b>HAWTHORNE BOULEVARD</b>	PARKING PROHIBITIONS TOWING ZONE (RESIDENT STICKER)	ZONE A-COLOR BLUE-easterly side, from Essex Street to Charter Street <del>between the hours of 5:00 P. M. and 7:00 AM,</del> two (2) hour non-resident limit weekdays between 9:00 AM and 5:00 PM.. M. (10/1/96) (Revised 7/24/2017)
	<b>HAYES ROAD</b>	PARKING PROHIBITIONS TOWING ZONE (RESIDENT STICKER)	ZONE B-COLOR RED-both sides, in its entirety, Monday through Friday. (11/30/89)
		PARKING PROHIBITIONS TOWING ZONE (RESIDENT STICKER)	ZONE B-COLOR RED-westerly side, in its entirety, Monday through Friday, 8:00 A. M. to 8:00 P. M. (11/10/86)
	<b>HAZEL STREET</b>	RESIDENT STICKER PARKING, TOW ZONE	ZONE E COLOR ORANGE, even side between Laurel Street and Holly Street. (11/17/11)
	<b>HERBERT STREET</b>	PARKING PROHIBITIONS TOWING ZONE (RESIDENT STICKER)	ZONE A-COLOR BLUE-from Derby Street to Essex Street. (11/10/86)
	<b>HIGH STREET PLAYGROUND</b>	PARKING PROHIBITIONS TOWING ZONE (RESIDENT STICKER)	ZONE D-COLOR YELLOW-southerly end as designated, from November 1 to March 31. (4/13/87)
	<b>HIGH STREET</b>	PARKING PROHIBITIONS TOWING ZONE (RESIDENT STICKER)	ZONE D-COLOR YELLOW-on the easterly side, from Margin Street to Summer Street. (11/10/86)
	<b>HIGHLAND AVENUE</b>	PARKING PROHIBITIONS TOWING ZONE (RESIDENT STICKER)	ZONE D-COLOR YELLOW-westerly side, beginning at the intersection of Proctor Street and continuing in a southerly direction for a distance of three hundred (300) feet. Resident Sticker Parking only. (12/14/92)

	<b>LORING AVENUE</b>	<b>PARKING PROHIBITIONS TOWING ZONE (RESIDENT STICKER)</b>	Zone B, color Red, in a northeasterly direction adjacent to the properties located at #67, #67½, #69 Loring Avenue, Resident Sticker Parking, Tow Zone (06-19-01)
		<b>PARKING PROHIBITIONS TOWING ZONE (RESIDENT STICKER)</b>	Zone E, color Orange, on the Northwestern side from Lafayette Street to Broadway in a Southerly direction, Resident Sticker Parking, Tow Zone (07-19-01)
	<b>LUSSIER STREET</b>	<b>PARKING PROHIBITIONS TOWING ZONE (RESIDENT STICKER)</b>	ZONE E-COLOR ORANGE-westerly side, Monday through Friday. (9/28/92)

SEC	STREET	TITLE	DESCRIPTION
	<b>LYNDE STREET</b>	<b>PARKING PROHIBITIONS TOWING ZONE (RESIDENT STICKER)</b>	Sticker Zone C, Color Green.
		<b>PARKING PROHIBITIONS TOWING ZONE (RESIDENT STICKER)</b>	southerly side in a westerly direction, beginning in front of #7 Lynde Street and extending two hundred fifty-six (256) feet.
		<b>PARKING PROHIBITIONS TOWING ZONE (RESIDENT STICKER)</b>	northerly side in a westerly direction, beginning two hundred seventy-nine (279) feet from Washington Street and extending forty-seven (47) feet.
		<b>PARKING PROHIBITIONS TOWING ZONE (RESIDENT STICKER)</b>	northerly side in a westerly direction, beginning three hundred seventy-six feet (376) feet from Washington Street and extending seven hundred eight (708) feet.
	<b>LYNN STREET</b>	<b>PARKING PROHIBITIONS TOWING ZONE (RESIDENT STICKER)</b>	ZONE C-COLOR GREEN-easterly side, from Andover Street to Federal Street. (1/12/87)
	<b>MALL STREET</b>	<b>PARKING PROHIBITIONS TOWING ZONE (RESIDENT STICKER)</b>	ZONE C-COLOR GREEN-westerly side, in its entirety, Resident Sticker Parking. (12/28/92)
	<b>MARGIN STREET</b>	<b>PARKING PROHIBITIONS TOWING ZONE (RESIDENT STICKER)</b>	ZONE D-COLOR YELLOW-starting one hundred and six (106) feet from the intersection of Endicott Street, and continuing for a distance of eighty-two (82) feet, in a southerly direction. (1/30/95)
		<b>PARKING PROHIBITIONS TOWING ZONE (RESIDENT STICKER)</b>	ZONE D, COLOR YELLOW, westerly side, in a southerly direction, for a distance of thirty (30) feet, in front of #90 Margin Street. (4/26/99)
	<b>MCKINLEY ROAD</b>	<b>PARKING PROHIBITIONS</b>	ZONE B-COLOR RED-both sides, in its entirety, Monday through Friday, 8:00 A. M. to 8:00 P. M. (11/10/86)

	<b>OLIVER STREET</b>	<b>PARKING PROHIBITIONS TOWING ZONE (RESIDENT STICKER)</b>	in its entirety, Zone C, Color Green, "Resident Sticker Parking, Tow Zone"
	<b>ORANGE STREET</b>	<b>PARKING PROHIBITIONS TOWING ZONE (RESIDENT STICKER)</b>	ZONE A-COLOR BLUE-from Derby Street to Essex Street. (11/10/86)
	<b>ORD STREET</b>	<b>PARKING PROHIBITIONS TOWING ZONE (RESIDENT STICKER)</b>	both sides between Aborn Street and Butler Street, zone f, color white. (1-24-13)
	<b>PALFREY COURT</b>	<b>PARKING PROHIBITIONS TOWING ZONE (RESIDENT STICKER)</b>	ZONE A-COLOR BLUE-fifty (50) feet from Derby Street on the west side to the end of the court (4/13/87)
		<b>PARKING PROHIBITIONS TOWING ZONE (RESIDENT STICKER)</b>	ZONE A-COLOR BLUE-from Derby Street. (11/10/86)
	<b>PARADISE AVENUE</b>	<b>PARKING PROHIBITIONS TOWING ZONE (RESIDENT STICKER)</b>	Paradise Ave., in its entirety, in a westerly direction, odd numbered side of the street only. Resident Sticker Parking, Tow Zone
	<b>PEABODY STREET</b>	<b>PARKING PROHIBITIONS TOWING ZONE (RESIDENT STICKER)</b>	in its entirety, Resident Parking, October 1 to November 1. (Ord. of 10-25-2007)
	<b>PICKMAN ROAD</b>	<b>PARKING PROHIBITIONS TOWING ZONE (RESIDENT STICKER)</b>	ZONE B-COLOR RED-northerly side, starting at a point ninety (90) feet from the corner of Loring Avenue and running in a westerly direction in its entirety; southerly side, starting at the corner of Hayes Road and running in a westerly direction in its entirety, Monday through Friday, 8:00 A. M. to 8:00 P. M. (11/10/86)
	<b>PIERCE AVENUE</b>	<b>PARKING PROHIBITIONS TOWING ZONE (RESIDENT STICKER)</b>	ZONE C-COLOR GREEN-southerly side, resident parking from 6:00 P. M. until 1:00 A. M. (8/10/87)
	<b>PIERCE ROAD</b>	<b>PARKING PROHIBITIONS TOWING ZONE (RESIDENT STICKER)</b>	ZONE B-COLOR RED-in its entirety. (11/10/86)
	<b>PLYMOUTH STREET</b>	<b>PARKING PROHIBITIONS TOWING ZONE (RESIDENT STICKER)</b>	ZONE E-COLOR ORANGE-both sides, running from West Avenue to Clifton Avenue, Monday through Friday, 8:00 A. M. to 8:00 P. M. (11/10/86)

	<b>STATION ROAD</b>	<b>PARKING PROHIBITIONS TOWING ZONE (RESIDENT STICKER)</b>	ZONE B-COLOR RED-in it's entirety. Resident Sticker Parking only, tow zone, Monday through Friday, 8:00 A. M. to 8:00 P. M. (12/19/90)
	<b>STORY ROAD</b>	<b>PARKING PROHIBITIONS TOWING ZONE (RESIDENT STICKER)</b>	both sides in its entirety, "Resident Sticker Parking, Tow Zone" and Laurier Road, northerly side in its entirety, "Resident Sticker Parking, Tow Zone" (5/24/07)
	<b>SUMMER STREET</b>	<b>PARKING PROHIBITIONS TOWING ZONE (RESIDENT STICKER)</b>	ZONE D-COLOR YELLOW-easterly, from Norman to Gedney Street. (11/10/86)
	<b>SUMMIT AVENUE</b>	<b>PARKING PROHIBITIONS TOWING ZONE (RESIDENT STICKER)</b>	ZONE E-COLOR ORANGE-easterly side, from Ocean Avenue to Clifton Avenue, Monday through Friday, 8:00 A. M. to 8:00 P. M., and from Willow Avenue to Leach Street, both sides, twenty-four (24) hours per day, seven (7) days a week. (5/13/91)
		<b>PARKING PROHIBITIONS TOWING ZONE (RESIDENT STICKER)</b>	ZONE E-COLOR ORANGE, both sides between Ocean Avenue and Willow Avenue. (11/12/15)
		<b>PARKING PROHIBITIONS TOWING ZONE (RESIDENT STICKER)</b>	ZONE E, COLOR ORANGE, both sides, from Ocean Avenue to Clifton Avenue, Monday through Friday, 8:00 A. M. to 8:00 P. M., and from Willow Avenue to Leach Street, both sides, at all times. (11/10/97)
	<b>SUMNER ROAD</b>	<b>PARKING PROHIBITIONS TOWING ZONE (RESIDENT STICKER)</b>	ZONE B-COLOR RED, southerly side in its entirety form Bradley Road to the intersection of Loring Avenue. (10/24/13)
	<b>SUTTON AVENUE</b>	<b>PARKING PROHIBITIONS TOWING ZONE (RESIDENT STICKER)</b>	ZONE A-COLOR BLUE-northerly side, from Bay View Avenue to Island Avenue, June 1 to Labor Day. (11/10/86)
		<b>PARKING PROHIBITIONS TOWING ZONE (RESIDENT STICKER)</b>	ZONE A-COLOR BLUE-northerly side, from Island Avenue to Beach Avenue. (11/10/86)
	<b>TAFT ROAD</b>	<b>PARKING PROHIBITIONS TOWING ZONE (RESIDENT STICKER)</b>	ZONE B-COLOR RED both sides, Monday through Friday amend to 8:00 A.M. to 6:00 P.M. (7/16/09)
	<b>THORNDIKE STREET</b>	<b>PARKING PROHIBITIONS TOWING ZONE (RESIDENT STICKER)</b>	in its entirety, ZONE C, COLOR GREEN, Resident Sticker Parking, Tow Zone. (12/18/00)
	<b>TURNER STREET</b>	<b>PARKING PROHIBITIONS</b>	from Essex Street to Derby Street. (7/20/98)

		<b>TOWING ZONE (RESIDENT STICKER)</b>	
	<b>WHITE STREET</b>	<b>PARKING PROHIBITIONS TOWING ZONE (RESIDENT STICKER)</b>	<b>ZONE A-COLOR BLUE</b> -from the intersection of Derby and White Street in a southeasterly direction to the water. (6/8/89)
	<b>WILFRED TERRACE</b>	<b>PARKING PROHIBITIONS TOWING ZONE (RESIDENT STICKER)</b>	<b>ZONE B-COLOR RED</b> -both sides, in its entirety. (5/17/93)
	<b>WILLIAMS STREET</b>	<b>PARKING PROHIBITIONS TOWING ZONE (RESIDENT STICKER)</b>	<b>ZONE C-COLOR GREEN</b> -easterly side, in its entirety. (9/22/88)
	<b>WINTER STREET/ SURROUNDING AREA</b>	<b>PARKING PROHIBITIONS TOWING ZONE (RESIDENT STICKER)</b>	Winter Street, Pleasant Street, Pleasant Street Avenue, Webster Street, Pickman Street, Spring Street, Andrew Street, Briggs Street, Briggs Street, Boardman Street, Forrester Street, Emerton Street, Essex Street, from Webb Street to Hawthorne Boulevard, Washington Square, and Oliver Street, Resident Parking, October 1 to November 1. (9/15/98)
	<b>WISTERIA STREET</b>	<b>PARKING PROHIBITIONS TOWING ZONE (RESIDENT STICKER)</b>	<b>ZONE E-COLOR ORANGE</b> -westerly side, starting at a point one hundred (100) feet from the corner of Linden and Wisteria Streets and running northerly to Forest Avenue, Monday to Friday, 8:00 A. M. to 8:00 P. M. (11/10/86)
		<b>PARKING PROHIBITIONS TOWING ZONE (RESIDENT STICKER)</b>	<b>ZONE E, COLOR ORANGE</b> , both sides in it's entirety, between Ocean Avenue and Forest Avenue, Monday to Friday 8:00 A.M. to 8:00 P.M. "Resident Sticker Parking" (10/12/06)



# CITY OF SALEM PLANNING BOARD

2018 FEB -6 PM 12:37  
CITY CLERK  
SALEM, MASS.

## Report to City Council

February 6, 2018

At its meeting on February 1, 2018 the Planning Board voted seven (7) in favor (Vice Chair Matt Venio, Bill Grisct, Helen Sides, Noah Koretz, Dale Yale, Kirt Rieder, DJ Napolitano) and none opposed to recommend denial of the amendment relative to Sub-Section 3.1 Principle Uses of Section 3.0 of the Salem Zoning Ordinance as proposed, regarding the land area for agricultural uses.

In making this recommendation, the Planning Board notes that the City Council should (1) propose a zoning ordinance amendment that would bring the existing local ordinance into alignment with the Massachusetts 2010 Small Plot Farming Amendment, and (2) consider amendments to the current Zoning Ordinance Section 3.2 (accessory use) to allow for a special permit provision relative to agricultural use.

If you have any questions regarding this matter, please feel free to contact Tom Daniel, AICP, Director of Planning & Community Development, at 978-619-5685.

Yours truly,

*Matt Venio / tz*

Matt Venio, Vice Chair  
CC: Cheryl LaPointe, City Clerk