

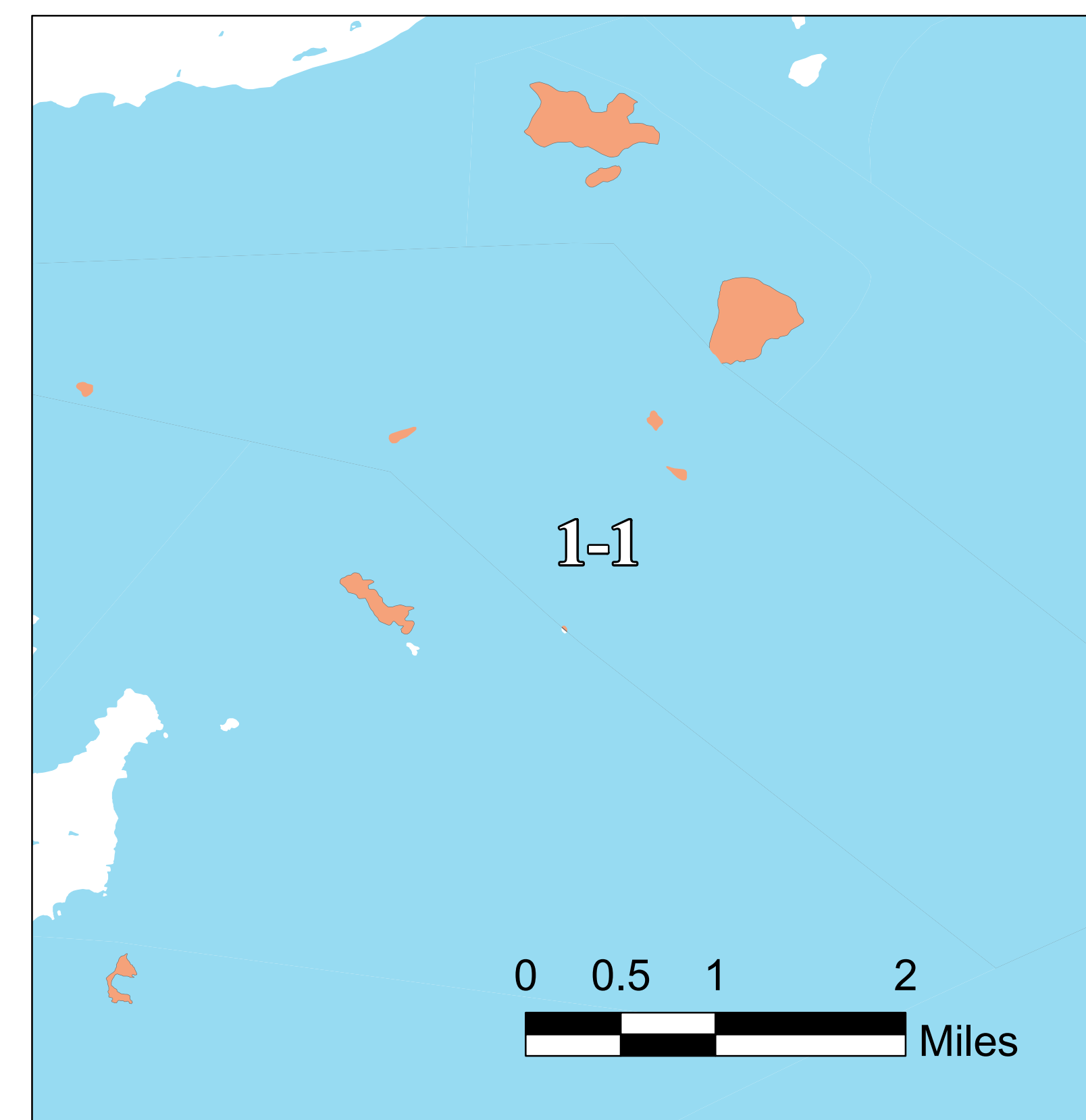
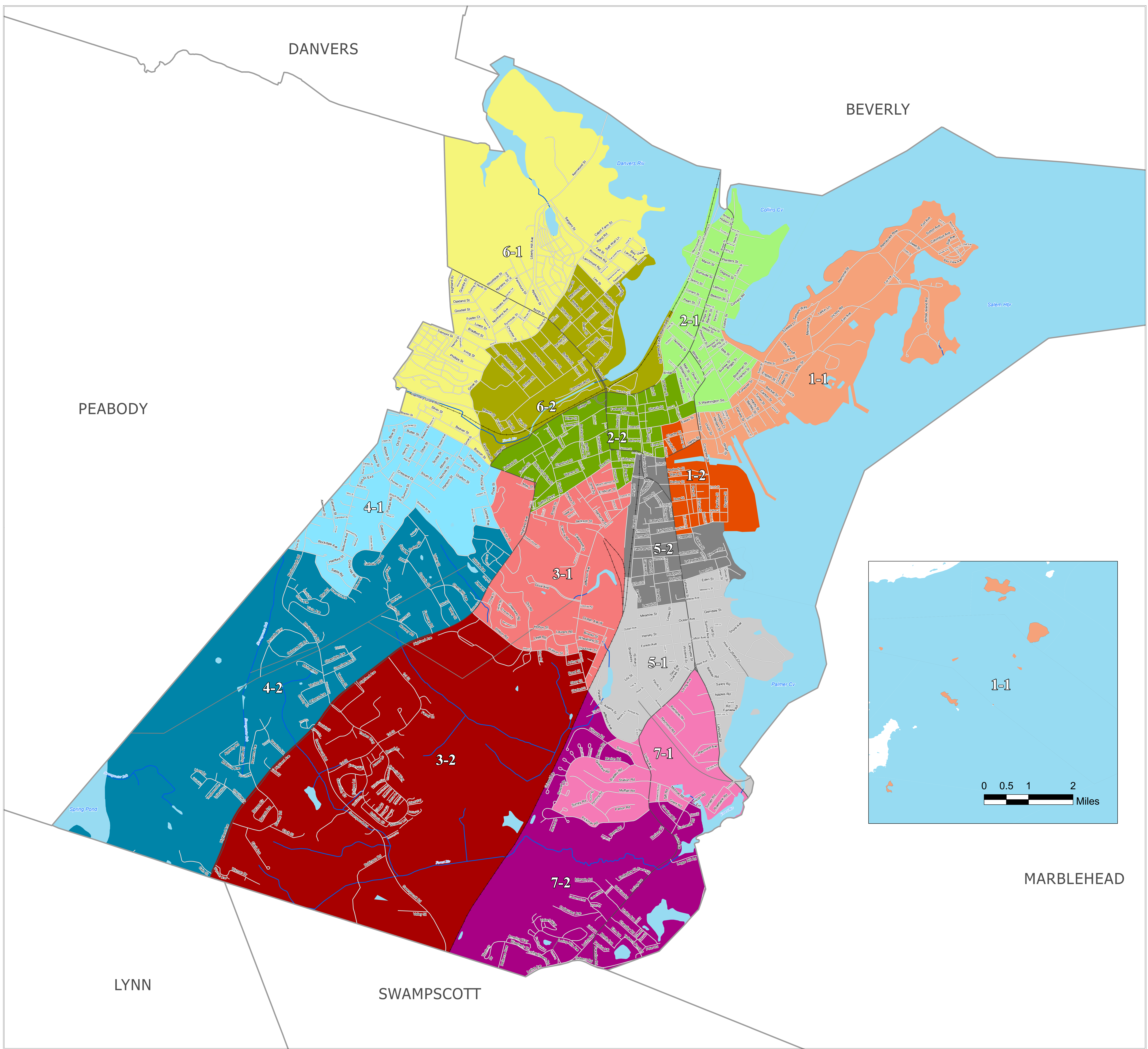


City of Salem



Map Prepared for the City of Salem
 Courtesy of William F. Galvin, Census Liaison
 Secretary of the Commonwealth



2020 Population - - 44,480

Minimum 5%	Target Population	Maximum 5%
3,018	3,177	3,336

Precinct Boundaries Salem

Ward / Precinct	2020 Population	Variance
1-1	3,162	-0.47
1-2	3,058	-3.75
2-1	3,273	3.02
2-2	3,334	4.94
3-1	3,237	1.89
3-2	3,021	-4.91
4-1	3,023	-4.85
4-2	3,117	-1.89
5-1	3,210	1.04
5-2	3,129	-1.51
6-1	3,020	-4.94
6-2	3,262	2.68
7-1	3,305	4.03
7-2	3,329	4.78

Population is based on the official U.S. 2020 Census block-level data.
Boundaries effective December 31, 2021

Legend

- Municipal Boundary
- Geographical Features**
- Major Road
- Local Road
- Railroad
- Other Municipal Features
- Streams, Rivers
- Coastal Water, Lakes, Ponds, Major Rivers

