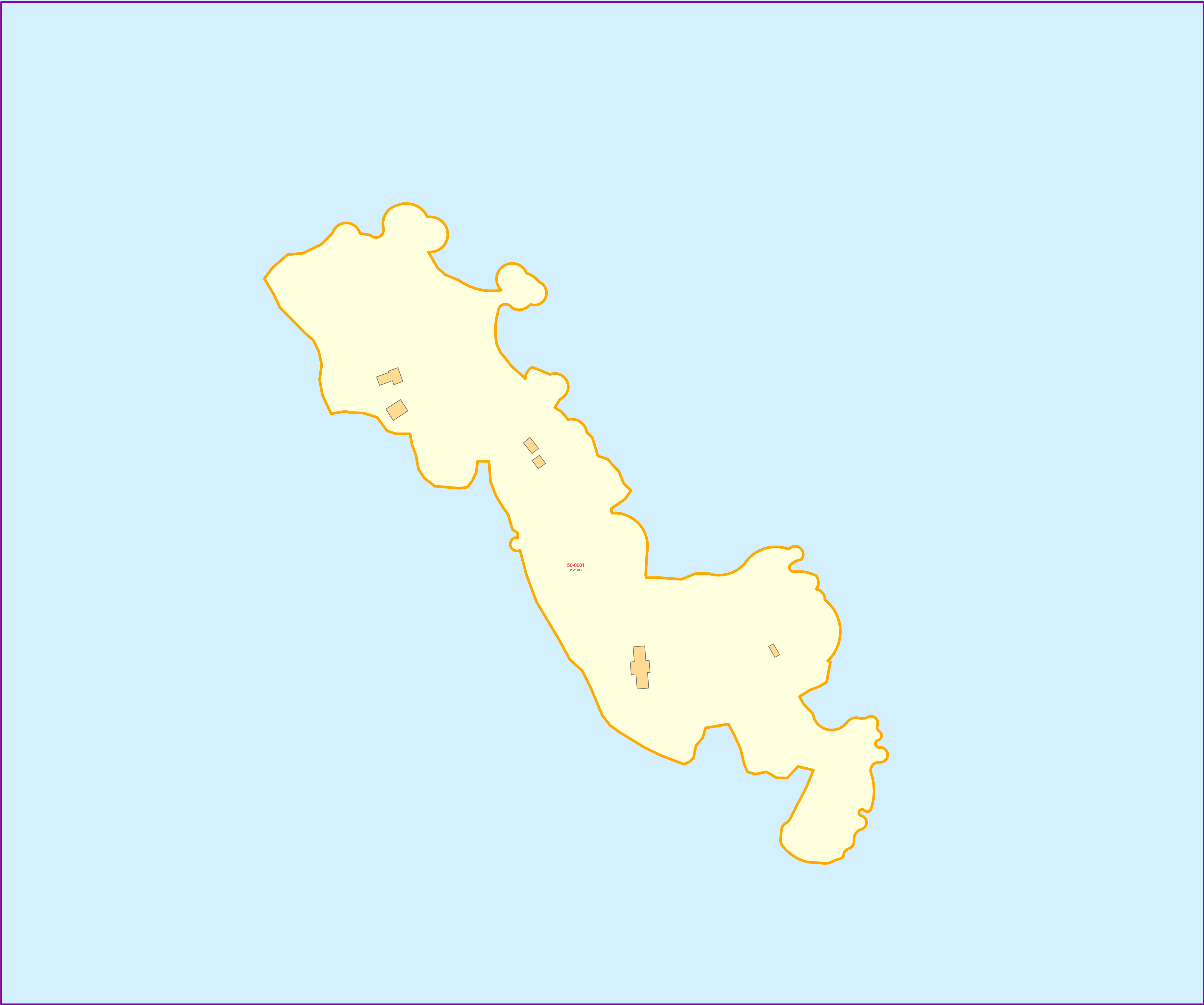


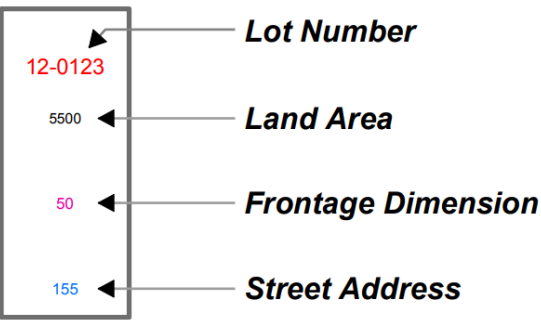
City of
SALEM
Massachusetts



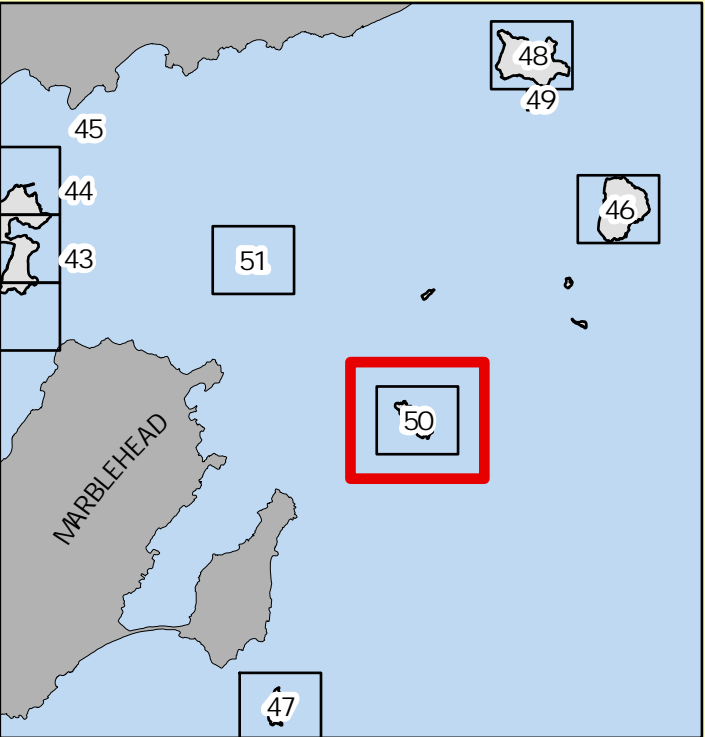
ASSESSOR
MAP NUMBER
50



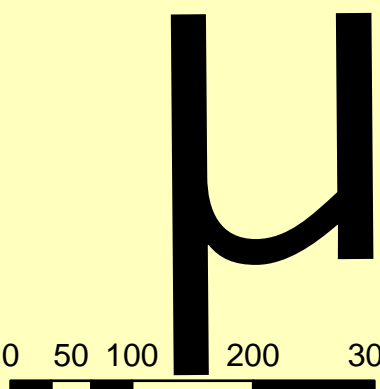
- Assessor's Index
- Tax Parcels
- Buildings
- Public Right of Way
- Private Right of Way
- Rail ROW Parcel
- Railroad
- Edge of Pavement
- Easement Boundary
- Easements
- Water
- Paper Street



DATA SOURCES:
PARCEL & EASEMENT DATA - SALEMGIS, 2023
FOR ASSESSMENT, PLANNING AND REFERENCE
PURPOSES ONLY.
NOT INTENDED TO BE USED FOR DESCRIPTION,
CONVEYANCE, AUTHORITATIVE DEFINITION OF
LEGAL
BOUNDARY, OR PROPERTY TITLE
THIS IS NOT A SURVEY PRODUCT.



MAP 46-BAKERS ISLAND
MAP 47- TINKERS ISLAND
MAP 48- GREAT MISERY ISLAND
MAP 49- LITTLE MISERY ISLAND
MAP 50- CHILDREN'S ISLAND
MAP 51- CUNNEY ISLAND
MAP 52- RAM ISLAND



MAP UPDATED BY
SALEMGIS, NOVEMBER 2023